

FIELD TRIP

Friday, 18. April, 2007

Excursion to Lower Cretaceous sites.

Stop 1. Hauterivian to Barremian limestones near Sparbach in the Vienna Woods (Valanginian-Barremian limestones in a wild-pig-park).

Stop 2. Aptian limestones and marls near Sittendorf in the Vienna Woods (Aptian Schrambach- and Thannheim Formation; foraminifera limestone).

STOP 1. SPARBACH (SCHRAMBACH FORMATION; VALANGINIAN TO BARREMIAN)

An equivalent of the Early Cretaceous Karsteniceras Level within the Vienna Woods (Sparbach section, Lunz Nappe, Northern Calcareous Alps, Lower Austria)

Compendium from Alexander LUKENEDER (2005)

Abstract: Detailed palaeontological and lithological studies of Lower Cretaceous sediments from the Northern Calcareous Alps in Lower Austria uncovered spectra of Lower Barremian macrofaunal elements (e.g. ammonoids). Within the Sparbach section, these investigations also uncovered an equivalent of the *Karsteniceras* Level, which is characterized by the abundance of *Karsteniceras tembergense* Lukeneder and was initially described 150 km away in the Ternberg Nappe. Striking similarities in faunal spectra, lithology and geochemistry between these two laterally correlated occurrences are reported.

The newly detected ammonoid mass-occurrence (Sparbach section) dominated by *Karsteniceras tembergense* is of Early Barremian age (*Coronites darsi* Zone). About 250 specimens of *K. tembergense* between 7 and 29 mm in diameter were investigated. The geochemical results indicate that the *Karsteniceras* mass-occurrence within this Lower Cretaceous succession was deposited under intermittent oxygen-depleted conditions. Due to the additional finding of the *Karsteniceras* Level at Sparbach, the formerly described *Karsteniceras* Level (KB1-B section, Upper Austria) takes on the status of a more widespread, laterally, biostratigraphically significant 'horizon', at least for the Northern Calcareous Alps. Its potential status as a stratigraphic horizon and its potential for correlation is underlined by its broad geographic range. The cephalopod fauna at the outcrop belongs exclusively to the Mediterranean Province.

Introduction

The discovery of a Lower Cretaceous cephalopod mass-occurrence in the Losenstein Syncline (KB1-B section, Ternberg Nappe, Northern Calcareous Alps, Upper Austria), of Early Barremian age, was recently published by Lukeneder (2003b). A *Karsteniceras* mass-occurrence in two beds only 150 mm thick was reported in the latter paper. An invasion of an opportunistic (r-strategist) *Karsteniceras* biocoenosis during unfavourable conditions over the sea-bed during the Early Barremian was proposed for the KB1-B section. As noted by Lukeneder (2003b), the deposition of the limestones in this interval occurred in an unstable environment and was controlled by short- and long-term fluctuations in oxygen levels. The author therefore assumed that *Karsteniceras* inhabited areas of stagnant water with low dissolved oxygen.

Such 'ammonoid beds' are the result of bio-events often manifested by an abundance or mass-occurrence of ammonoids. The *Karsteniceras* Level described herein is also observable some 150 km west in the Ternberg Nappe. This indicates that both mass-occurrences were formed by the same bio-event and that the former is therefore an equivalent of the Upper Austrian occurrence. The present paper argues for the lateral correlation of such ammonoid mass-occurrences and for the establishment of ammonoid abundance zones in stratigraphic correlations within the Northern Calcareous Alps.

Study area and tectonic position

The outcrop is situated in the Frankenfels-Lunz Nappe System (Höllenstein Unit) in Lower Austria, about 1.5 km north of Sparbach (350 m, ÖK 1:50 000, sheet 58 Baden; Fig. 1). This outcrop is located in the south-easternmost part of the northeast-southwest striking Flössel Syncline, running between the Höppelberg (700 m) to the west and near the Heuberg (680 m) to the east. It lies at the southern side of the Sparbach stream, 300 m west of the Johannstein ruin within the nature park of Sparbach. The exact position of the ammonoid-occurrence was determined by GPS (global positioning system): N 48°05'15" and E 16°11'00" (Fig. 2).

The fossiliferous beds are part of the Schrambach Formation within the Flössel Syncline. The general tectonic style is that of steep synclines and anticlines (e.g., Höllenstein Anticline, Flössel Syncline) (see Toulà 1886; Richarz 1905, 1908; Spitz 1910; Schwinghammer 1975). The Flössel Syncline is formed of Upper Triassic dolomite, followed by a reduced Jurassic sequence (see also Rosenberg 1965; Plöchinger & Prey 1993). The core of the Flössel Syncline consists of the Lower Cretaceous Schrambach Formation, which occurs throughout the Northern Calcareous Alps. Within the Lunz Nappe the Schrambach Formation comprises Upper Valanginian to Lower Barremian sediments.

Material and ammonoid fauna

Bed-by-bed collecting and a systematic-taxonomic study provide the basic data for statistical analysis of the investigated ammonite faunas. Palaeontological and palaeoecological investigations, combined with studies of lithofacies in thin sections, peels

from polished rock surfaces and geochemical investigations, yielded information about the environmental conditions in the area of deposition.

Carefully selected and washed samples of distinct laminated limestones contain primarily fine silt-sized, angular quartz grains, some pyrite and phosphatic material (fish scales, teeth and bones, ichthyoliths). The rare, generally poorly preserved micro-invertebrate fauna consists of a few arenaceous foraminifera (planktonic), radiolarians, ostracods, and sponge spicules (investigated in thin sections).

The macrofauna from bed K1 (beds 1-2; samples 1a-2c) and K2 (bed A; sample Aa) (Figs. 3 and 4) is predominated by sculpture-moulds of cephalopods. The poorly preserved limonitic ammonite moulds are accompanied by a single lamellaptychus-like ammonoid jaw. Six genera of Ammonitina and Ancyloceratina (suborders), comprising 3 different species, are reported in this paper. The cephalopod fauna at the outcrop covers exclusively forms of the Mediterranean Province, which are typical for the Northern Calcareous Alps. The cephalopods can be found in the whole sequence but seem to be concentrated at a certain level.

About 250 specimens of *Karsteniceras ternbergense* between 7 and 29 mm in diameter were investigated (122 specimens were measured). Most of the specimens are observable on one side only; they are entire and show no fragmentation. Juvenile stages and the ventral area can be observed in just a few specimens. The very abundant small heteromorphs are generally poorly preserved. Their casts (sculpture moulds), with perfectly preserved sculpture, are usually pyritized. The

current paper follows the classification of the Cretaceous Ammonoidea summarized by Wright et al. (1996).

The *Karsteniceras* Level at Sparbach yields important ammonoid taxa such as *Eulytoceras* sp., *Barremites* (*Barremites*) cf. *difficilis* (d'Orbigny 1841), *Pulchellia* sp., *Holcodiscus* sp., *Anahamulina* cf. *subcincta* (Uhlig 1883) and *Karsteniceras ternbergense* Lukeneder (in Lukeneder & Tanabe 2002). The cephalopod fauna is accompanied by aptychi (*Lamellaptychus*) and bivalves (*Propeamusium*) (Figs. 5 and 6).

The analysis of the fauna supports the interpretation of a soft to level bottom palaeoenvironment with a cephalopod-dominated community living near the epicontinental (epeiric) sea floor.

Lithology of the *Karsteniceras* Level

The Lower Cretaceous Schrambach Formation is a sequence of deep-water limestones and marls marked by rhythmically intercalated turbiditic sandstones, sedimented under relatively deep-water conditions. A short-term sedimentation is proposed for the sandstone layers, whereas the limestone- and marl-beds reflect 'normal' sedimentation rates.

Dark marls and grey, spotted limestones are highly bioturbated biogenic mudstones to wackestones. The occurrence of chrome spinel supports the correlation with the turbiditic intercalations in the Schrambach Formation of the Reichraming Nappe (Upper Austria), a western equivalent of the Lunz Nappe, and supports the interpretation that the sandstone intercalations are derived from a more southerly situated land-swell (Vašíček et al. 1994).

The calcium carbonate contents within the *Karsteniceras* Level (K1 and K2; Fig. 4) (CaCO_3 equivalents calculated from total inorganic carbon) vary between 73 and 83%. The weight % TOC (Total Organic Carbon) values vary between 0.03 and 0.52%. Sulphur ranges from 0.27 to 0.57 mg/g (Fig. 7).

The distinct-laminated appearance of the rock is a result of wispy, discontinuous, flaser-like laminae of dark (organic) material and some sorting of radiolarian tests into the layers. Many of these tests have been partly to completely replaced by pyrite (secondarily limonitic) in a micritic carbonate matrix. Pyritized radiolarians seem to be predominantly preserved around ammonoid tests. This could be due to the altered 'micro-environment', specifically the higher organic content (soft-body). The laminae range in thickness from 0.07-0.1 mm to 0.7-2.4 mm. Contacts between them are gradational to sharp. Phosphatic debris is abundant and consists mainly of fish scales, bones and teeth. Laminated brown-black mudstone is rich in organic carbon. Dark material is wispy amorphous organic matter. Pale areas are laminae of flattened radiolaria now replaced by microcrystalline chalcedony.

Biostratigraphy: The *Karsteniceras* 'Abundance Zone'

An abundance zone is a stratum or rock-body in which the abundance of a particular taxon or specified group of taxa is significantly greater than is usual in the adjacent parts of the section (Salvador 1994). Its boundaries consist of biohorizons and the name is given by the abundant taxon or taxa.

Biohorizons are for example characterized by a sharp and significant biostratigraphic change within the fossil assemblage and/or a change in the frequency of its members (see Salvador 1994; Steininger & Piller 1999). Such biohorizons are of great importance for lateral correlation (see Lukeneder 2003a).

The presence of abundance zones ('ammonoid-beds'; characterized by abundance or mass-occurrence of ammonoids) seems to be related with sea-level rises or falls (see also Hoedemaeker 1994; Aguirre-Urreta & Rawson 1998, 1999). Abundance of ammonoids generally occurs in condensed parts of sediment successions. Condensation occurs at the maximum flooding levels of depositional sequences (pers. comm. Hoedemaeker). These abundance zones are of exceptional value for the interregional correlation in the Early Cretaceous. For a review of such Lower Cretaceous 'uniformity-beds' formed by a monotonous ammonoid assemblage over at least a single bed up to a few metres thickness see Lukeneder (2003a).

At the Sparbach section, the following ammonoid abundance zone (characterized by abundance or mass-occurrence of ammonoids) was detected. The names of the separated beds reflect the dominating genus or species (Fig. 3).

Karsteniceras-abundance zone (Early Barremian), at metre 160, 0.3 m thickness, dark grey, distinctly laminated, marly limestones, dipping 320/40°, dominated by the occurrence of *Karsteniceras ternbergense* (Fig. 6).

The ammonoid association indicates that the cephalopod-bearing beds in the Schrambach Formation belong to the latest Early Barremian (e.g. *Moutoniceras moutonianum* ammonoid Zone; according to the results of the Vienna meeting of the Lower Cretaceous Ammonite Working Group of the IUGS; Hoedemaeker & Rawson 2000; see also Lukeneder 2001) (Fig. 8). The *M. moutonianum* Zone was recently replaced (according to the results of the Lyon meeting of the Lower Cretaceous Ammonite Working Group of the IUGS) by the *Coronites darsi* Zone (Hoedemaeker et al. 2003) (Fig. 8). Due of its noticeable similarities with the KB1-B occurrence (*Karsteniceras Level*; Lukeneder 2003b), although *Moutoniceras moutonianum* and *Coronites darsi* are missing, the typical association hints to the latest Early Barremian

Sparbach versus KB1-B: differences and affinities

Remarkable similarities between the Sparbach (Lower Austria) and the KB1-B section (Upper Austria) are observable in age, fabric, lithology, thin sections and faunal spectra.

The number and thickness of abundance beds can be correlated precisely over a distance of more than 150 kilometers.

One of the few apparent differences lies in the geochemical results. The sulphur and TOC contents within beds of the *Karsteniceras* Level at Sparbach are considerably lower than in corresponding beds of the equivalent at the KB1-B section (see list below); this yields brighter colors of the sediments at the Sparbach locality.

Sparbach

Age: Early Barremian, *Coronites darsi* Zone

Thickness: 2 beds a 0.15 m

Colour: light grey

Fabric: indistinctly laminated

Lithology: marly limestones

Geochemistry:

CaCO₃ varies between 73 and 83%.

TOC varies between 0.03 and 0.52%.

Sulphur 0.27 to 0.57%

Environment: (less) dysoxic

Dipping: 320/40°

Cephalopod fauna: *Eulytoceas* sp., *Barremites* (*Barremites*) *difficilis*, *Pulchellia* sp., *Holcodiscus* sp., *Anahamulina* cf. *subcincta*, *Karsteniceras ternbergense* sp., *Pulchellia* sp., *Moutoniceras moutonianum*, *Karsteniceras ternbergense*,

aptychi (*in situ* in *Karsteniceras*) and *Rhynchoteuthis* sp.

Specimens of *Karsteniceras*: n = 250

KB1-B

Age: Early Barremian, *Coronites darsi* Zone

Thickness: 2 beds a 0.15m

Colour: dark grey to black

Fabric: indistinctly laminated

Lithology: marly limestones

Geochemistry:

CaCO₃ varies between 66 and 80%

TOC varies between 1.6 and 4.6%.

Sulphur 0.33 to 1.4%

Environment: dysoxic

Dipping: 080/70°

Cephalopod fauna: *Phylloceras* sp., *Eulytoceras* cf. *phestum*, *Holcodiscus* sp., *Barremites* cf. *difficilis*, *Pseudohaploceras*

Specimens of *Karsteniceras*: n = 326

(7-29 mm)

Benthic forms: *Propeamusium*

Thin section: Laminated radiolarian wackestone calcified radiolarians, sponge spicules, aptychi, ostracods, crinoids, roveacrinids, rhyncholite fragments, *Colomisphaera heliosphaera* (Vogler), *Spirillina* sp.

Results and conclusions

The macrofauna of the Lower Cretaceous beds in the Sparbach succession (Flössel Syncline), as already stated, is represented especially by ammonoids, aptychi and bivalves. The frequency of one ammonoid species (*Karsteniceras ternbergense*) and the typical composition of the cephalopod assemblage makes this section especially suited for an accurate study of the vertical ammonoid distribution. In the whole section, a total of 270 ammonoids were found. About 250 specimens of *Karsteniceras ternbergense* between 7 mm and 29 mm in diameter were investigated. Juveniles and adults could be separated. The limonitic ammonoid moulds are restricted to the distinctly laminated beds. Due to the bad preservation (limonitic steinkerns) of the ammonoids and the lithologic character of the Schrambach Formation, they are difficult to collect. Nevertheless, one ammonoid zone defined by Hoedemaeker et al. (2003) can be recognized. The stratigraphic investigation of the ammonoid fauna revealed that the Sparbach section comprises Lower Barremian sediments. Whether the Valanginian to Hauterivian are represented at the Sparbach section remains unclear due to the bad outcrop-situation along the rest of the sequence and are correlated moreover under

(5-37 mm)

Benthic forms: *Inoceramus*

Thin section: Laminated radiolarian wackestone, calcified radiolarians, sponge spicules, aptychi, ostracods, crinoids

the appliance of the characteristic sediments and their lithology. The Early Cretaceous of the Flössel Syncline is considered to range from the Late Valanginian to the Early Barremian. The stratigraphy within this paper follows the compiled reference stratigraphy papers by Hoedemaeker & Rawson (2000), but basically adheres to Hoedemaeker et al. (2003). Only ammonoid species of Mediterranean character were observed at the Sparbach section.

Due to the additional finding of the *Karsteniceras* Level at Sparbach, the *Karsteniceras* Level (KB1-B section, Upper Austria) proposed by Lukeneder (2003b) currently has the status of a more widespread, laterally, biostratigraphically significant 'horizon', at least for the Northern Calcareous Alps. Its potential status as a stratigraphic horizon and its potential for correlation is manifested due to its extension over a wide geographical area (approx. 180 km).

The geochemical results indicate that the assemblage was deposited under conditions of intermittent oxygen-depletion associated with stable water masses. The accumulation of the sediments of the *Karsteniceras* Level was promoted by a highly dynamic environment controlled by short- and long-term fluctuations in oxygen content, coupled with a poor circulation of bottom-water currents within an isolated, basin-like region. The brighter colour

of the sediment and the lower content of TOC and sulphur at the Sparbach section indicate a less dysoxic environment than assumed for the KB1-B sequence. No evidences for condensation can be found.

Based on the described features from the Sparbach section, the KB1-A and literature data, *Karsteniceras* probably had an opportunistic (r-strategist) mode of life and was adapted to dysaerobic seawater (Lukeneder 2003b). *Karsteniceras* probably inhabited areas of water stagnation with low dissolved oxygen; it showing abundance peaks during times of oxygen depletion, which hindered other invertebrates from colonising such environments.

The evidence for an oxygen-depleted formation of this mass-occurrence needs to be supplemented by additional analysis of the micropalaeontological record (e.g. benthic foraminifera, nannofossils) and further investigations on the organic carbon material (e.g. type and producers).

The present paper is a further step in correlating abundance zones (layers of ammonoid mass-occurrences) in Lower Cretaceous sediments within the Northern Calcareous Alps. Most of the ammonoids found at the Sparbach section were apparently abundant or accumulated in the following bed over the whole eastern part of the Northern Calcareous Alps: *Karsteniceras* Level (*Karsteniceras*-abundance Zone).

Future work on these ammonoid abundance zones and biohorizons within the above-described framework will concentrate on the palaeoecological, palaeobiogeographical and biostratigraphic development of Lower Cretaceous ammonoid-beds within the Northern Calcareous Alps.

References

- Aguirre-Urreta, M.B. & Rawson, P.F., 1998: The early Cretaceous (Valanginian) ammonite *Chacantuceras* gen. nov. - a link between the Neuquén and austral basins. *Rev. Asoc. Geol. Argentina* 53 (3), 354-364.
- Aguirre-Urreta, M.B. & Rawson, P.F., 1999: Lower Cretaceous ammonites from the Neuquén Basin, Argentina: *Viluceras*, a new Valanginian subgenus of *Olcostephanus*. *Cretac. Research* 20, 343-357.
- Faupl P., Vašíček Z., Michalik J. & Rehaková D. 1994: Stratigraphische Daten zur Unterkreide der Lunzer und Reichraminger Decke (Östliche Kalkalpen, Ober- und Niederösterreich). *Jb. Geol. B.-A.* 137, 407-412.
- Hoedemaeker, P.H. 1994: Ammonite distribution around the Hauterivian-Barremian boundary along the Río Argos (Caravaca, SE Spain). In: Bulot, L., Argot, M. & Arnaud, H. (Eds.): Lower Cretaceous Cephalopod Biostratigraphy of the Western Tethys: Recent Developments, Regional Synthesis and Outstanding Problems. *Géol. Alpine* 20, 219-277.
- Hoedemaeker, P.J. & Rawson, P.F., 2000: Report on the 5th International Workshop of the Lower Cretaceous Cephalopod Team (Vienna, 5 September 2000; Lukeneder, A. (org.). *Cretac. Research* 21, 857-860, London.
- Hoedemaeker, P.J., Reboulet, St., Aguirre-Urreta, M., Alsen, P., Aoutem, M., Atrops, F., Barrangua R., Company, M., Gonzales, C., Klein, J., Lukeneder, A., Ploch, I., Raisossadat, N., Rawson, P.F., Ropolo, P., Vašíček, Z., Vermeulen, J. and Wippich, M., 2003. Report on the 1st International Workshop of the IUGS Lower Cretaceous Ammonite Working Group,

- the 'Kilian Group' (Lyon 2002). *Cretac. Research* 24, 89-94.
- Immel, H., 1987: Die Kreideammoniten der Nördlichen Kalkalpen. *Zitteliana* 15, 3-163.
- Lukeneder, A., 1998. Zur Biostratigraphie der Schrambach Formation in der Ternberger Decke (O.-Valanginium bis Aptium des Tiefbajuvarikums-Oberösterreich). *Geol. Paläont. Mitteil. Innsbruck* 23, 127-128.
- Lukeneder, A., 1999: Excursion-guide to the Lower Cretaceous sequence of the Flösselberg Syncline (Lower Austria). 5th International Symposium "Cephalopods - Present and Past", 17 p., Wien.
- Lukeneder, A., 2001: Palaeoecological and palaeoceanographical significance of two ammonite mass-occurrences in the Alpine Early Cretaceous. *PhD-Thesis*, Univ. Vienna, 1-316.
- Lukeneder, A. 2003a. Ammonoid stratigraphy of Lower Cretaceous successions within the Vienna Woods (Kaltenleutgeben section, Lunz Nappe, Northern Calcareous Alps, Lower Austria). In: Piller W.E. (Ed.): *Stratigraphia Austriaca. Austrian Acad. of Sci. Series, "Schriftenreihe der Erdwissenschaftlichen Kommissionen"* 16, Vienna, 165-191.
- Lukeneder, A. 2003b: The *Karsteniceras* Level: Dysoxic ammonoid beds within the Early Cretaceous (Barremian, Northern Calcareous Alps, Austria). *Facies* 49, 87-100.
- Lukeneder, A. & Tanabe, K. 2002: In situ finds of aptychi in the Barremian of the Alpine Lower Cretaceous (Barremian, Northern Calcareous Alps, Upper Austria). *Cretac. Research* 23, 15-24.
- Plöching, B. & Prey, S. 1993: Der Wienerwald. *Sammlung geol. Führer* 59, Berlin-Stuttgart, 1- 168.
- Richarz, P.S. 1905: Die Neokombildungen bei Kaltenleutgeben. *Jb. Geol. R. -A.* 54, 343-358.
- Richarz, P.S. 1908: Ein neuer Beitrag zu den Neokombildungen bei Kaltenleutgeben. *Verh. Geol. R. -A.* 1908, 312-320.
- Rieber, H. 1977: Eine Ammonitenfauna aus der oberen Maiolica der Breggia-Schlucht (Tessin/Schweiz). *Ecl. geol. Helv.* 70/3, 777-787.
- Rosenberg, G. 1965: Der kalkalpine Wienerwald von Kaltenleutgeben (NÖ und Wien). *Jb. Geol. B. -A.* 108: 115-153.
- Salvador, A. 1994: International stratigraphic guide - A guide to stratigraphic classification, terminology and procedure. *Union Geol. Sci. and Geol. Soc. Amer. Inc.*, Boulder, Colorado, 1-214.
- Schwinghammer, R. 1975: Stratigraphie und Fauna des Neokoms von Kaltenleutgeben, NÖ. - *Sitzber. Österr. Akad. Wiss., math.-naturw. Kl., Abt.* 1/183, 149-158.
- Spitz, A. 1910: Der Höllensteinzug bei Wien. *Mitt. Geol. Ges. Wien* 3, 315-434.
- Steininger, F.F. & Piller, W.E. 1999: Empfehlungen (Richtlinien) zur Handhabung der stratigraphischen Nomenklatur. *Cour. Forsch.-Inst. Senckenberg* 209, 1-19.
- Toula, F., 1886: Mittelneokom am Nordabhange des Großen Flösselberges bei Kaltenleutgeben. *Verh. Geol. R. -A.* 1886, 189-190.
- Vašíček, Z. & Faupl, P. 1998: Late Valanginian cephalopods in relation to the palaeogeographic position of the Rossfeld and Schrambach Formation of the Reichraming Nappe (Northern Calcareous Alps, Upper Austria). *Zbl. Geol. Paläont.* (Teil 1) 11/12, 1421-1432.
- Vašíček, Z. & Klajmon, P. 1998: Contribution to the knowledge of some small Early Barremian ammonites from Silesian Unit (Outer Carpathians, Czech republic). *Věst. Čes. Geol. Úst.* 73, 331-342.

Vašíček, Z., Michalík, J., Reháková, D. & Faupl, P. 1994: Stratigraphische Daten zur Unterkreide der Lunzer und Reichraminger Decke (Östliche Kalkalpen, Ober- und Niederösterreich). *Jb. Geol. B.-A.* 137: 407-412.

Vašíček, Z. & Wiedmann, J. 1994: The Leptoceratoidinae: small heteromorph ammonites from the Barremian. *Palaeontology* 37, 203-239.

Wright, C.W., Calloman, J.H. & Howarth, M.K. 1996: Treatise on invertebrate paleontology, Part L, Mollusca 4 revised (Cretaceous Ammonoidea). *Geol. Soc. of Amer., Boulder and University of Kansas Press, Lawrence*, 1-362.

Captions

Fig. 1. Sketch map of the excavation site N of Sparbach. The Upper Austroalpine Northern Calcareous Alps extend from the Austrian western border to the city area of Vienna. The white square indicates the geological area of the sketch map below.

Sketch map of the NE spur of the Northern Calcareous Alps. WB – Vienna Basin, GB – Gaadener Basin; Flysch Zone: KA – Kahlenberg Ridge, SA – Satzberg Ridge; Frankenfels - Lunz Nappe System: K – Kalksburger Unit, H – Höllenstein Unit, F – Föhrenberg Wasserspreng Unit; Ötscher Nappe System: KB – Kalenderberg Scale, AN – Anninger Scale, RE – Rauhenneck Scale (scale 1:400 000). Map after ÖK 1:50 000, sheet 58 Baden, Geological Survey Vienna, 1997). White square indicates the area of sketch map Fig. 2.

Fig. 2. Geological situation and sediments of the Flössel Syncline with indicated position of the Sparbach locality.

Fig. 3. The locality with indicated position of the *Karsteniceras* Level (K 1 - K 2). On the right side, two longitudinal scans of the polished surface of the beds 0-2c from the abundance beds. Note the indistinct lamination of beds 1a-2a. Beds 2b and 2c are not laminated due to bioturbation. Black arrows indicate positions of limonitic specimens of *Karsteniceras*.

Fig. 4. Fauna and position of the *Karsteniceras* Level within the log (Schrambach Formation).

Fig. 5. Ammonoid spectrum from the Sparbach locality. Note the dominance of the genus *Karsteniceras* (Ancyloceratina). Size distribution (below) of the species *Karsteniceras ternbergense*. Conventions: max. D., shell diameter; max. B., maximum breadth; WH, maximum whorl height; NW, umbilicus width; WB, whorl breadth.

Fig. 6. Early Barremian Lytoceratina, Ancyloceratina, aptychi and bivalves from the Flössel Syncline (Schrambach Formation). Typical representatives of the Sparbach assemblage.

1 – *Eulytoceras* sp.; 2004z00/0001, x1. 2 – *Barremites* (*Barremites*) cf. *difficilis* (d'Orbigny 1841), 2004z00/0002, x1. 3-4 – *Pulchellia* sp., 2004z00/0003-04, x1. 5 – *Hoclodiscus* sp., 2004z0045/0005, x1. 6-15 – *Karsteniceras ternbergense* Lukeneder 2002, 2004z0045/0006-15, x1. 16 – *Anahamulina* cf. *subcincta* (Uhlig 1883), 2004z00/0016, x1. 17 – *Lamellaptychus* sp., 2004z00/0017, x4. 18 – *Prepeamusium* sp. (bivalve), 2004z00/0018, x1.

All specimens were collected at the Sparbach section, coated with ammonium chloride before photographing and are stored at the Museum of Natural History Vienna (Burgring 7, A-1014, Vienna).

Fig. 7. Geochemical parameters from the Sparbach section within and around the *Karsteniceras* Level.

Fig. 8. Stratigraphic position within the Early Barremian (*C. darsi* Zone) of the Sparbach fauna (in grey). Table modified after Hoedemaeker et al. (2003).

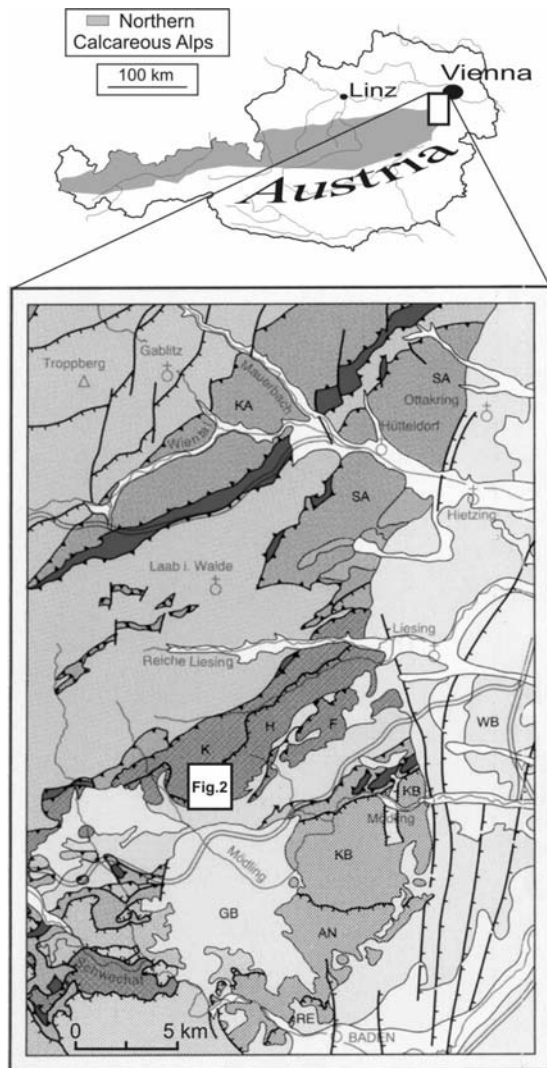


Fig. 1.

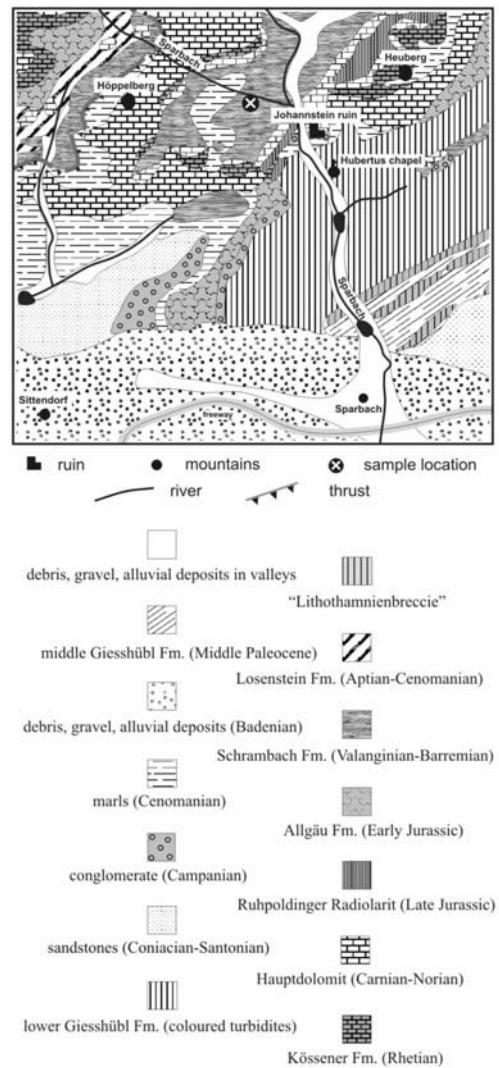


Fig. 2.




Fig. 3.

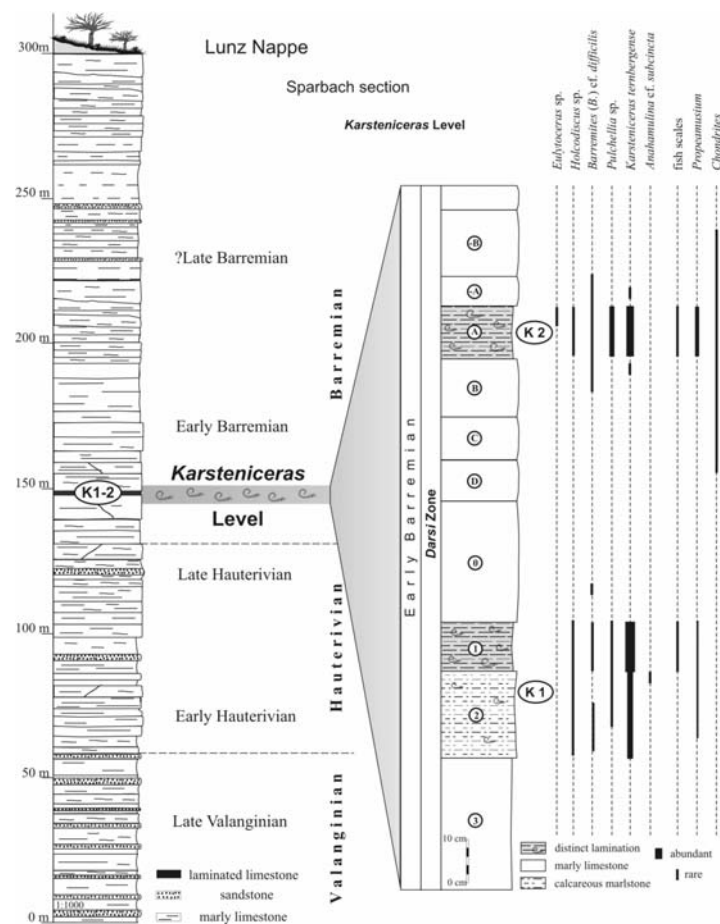


Fig. 4.

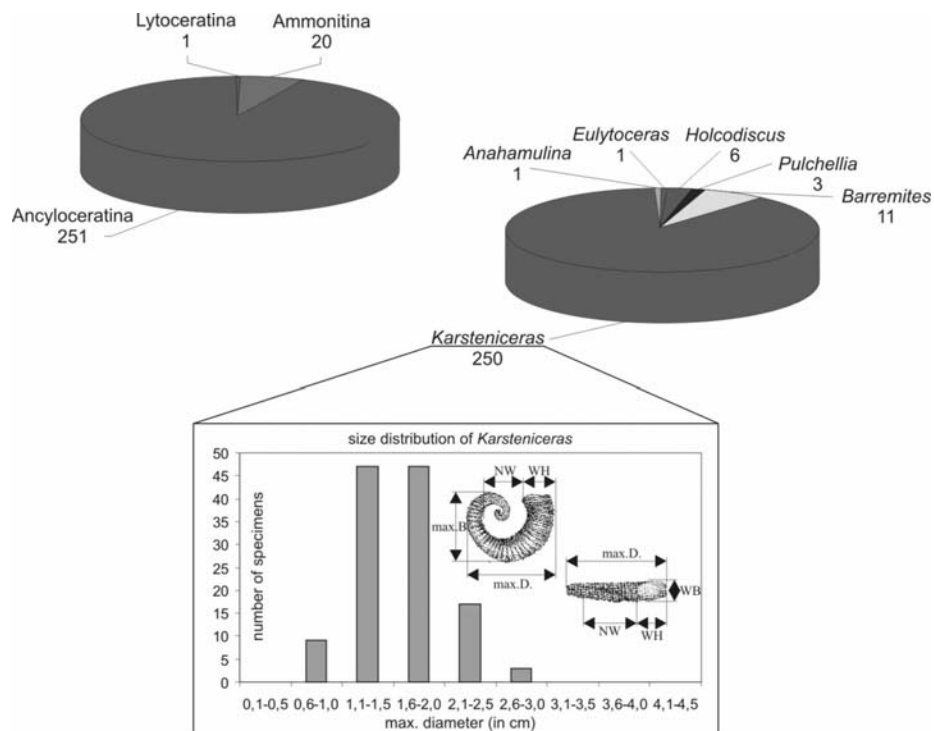


Fig. 5.




Fig. 6.

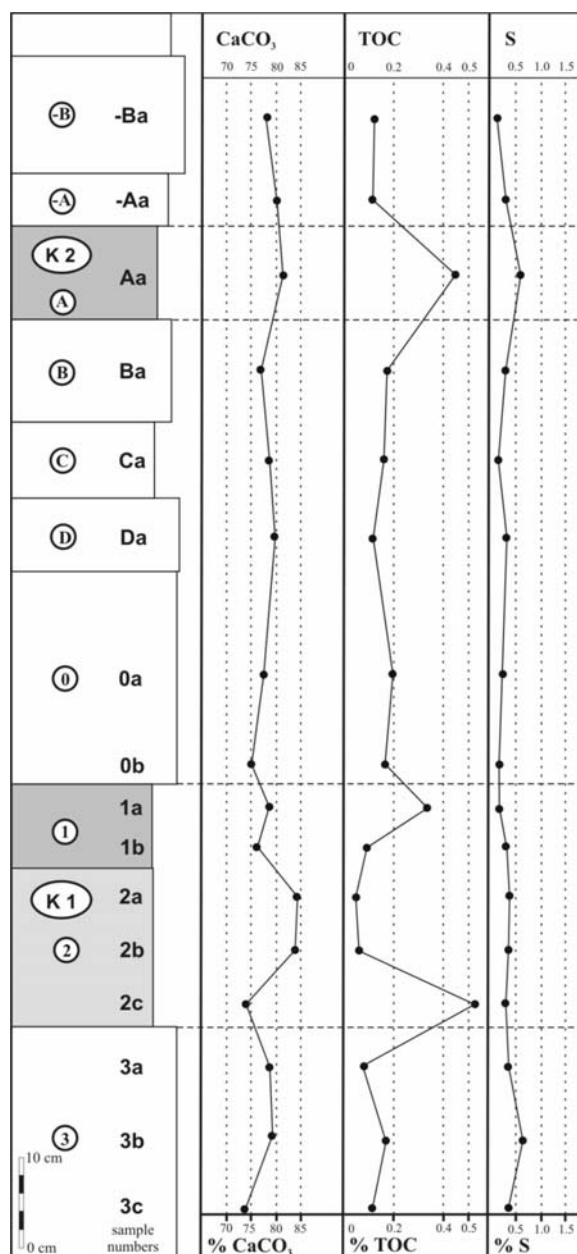


Fig. 7.

BARREMIAN	Upper	<i>P. waagenoides</i>	
		<i>C. sarasini</i>	
		<i>I. giraudi</i>	
		<i>H. feraudianus</i>	
		<i>G. sartousiana</i>	<i>G. provincialis</i>
	Lower	<i>A. vandenheckii</i>	<i>G. sartousiana</i>
		<i>C. darsi</i>	
		<i>K. compressissima</i>	
		<i>N. pulchella</i>	
		<i>K. nicklesi</i>	
		<i>T. hugii</i> auct.	

Fig. 8.

ZOBODAT - www.zobodat.at

Zoologisch-Botanische Datenbank/Zoological-Botanical Database

Digitale Literatur/Digital Literature

Zeitschrift/Journal: [Berichte der Geologischen Bundesanstalt](#)

Jahr/Year: 2008

Band/Volume: [74](#)

Autor(en)/Author(s): Lukeneder Alexander

Artikel/Article: [Excursion to Lower Cretaceous Sites. Stop 1: Sparbach \(Schrambach Formation, Valaniginian to Barremian\): An equivalent of the Early Cretaceous Karsteniceras Level within the Vienna Woods \(Sparbach section, Lunz Nappe, Northern Calcareous Alps, Lower Austria\) 112-125](#)