

Long-term changes in species diversity in abandoned calcareous grasslands in Latvia

– Solvita Rusina and Kathrin Kiehl –

Abstract

The aim of this study is to assess the development of plant species diversity and species composition over a seven-year period in two calcareous grasslands abandoned for nearly 20 years and to find out which factors influence vegetation dynamics. In the Abava River valley, Latvia, different calcareous grasslands were studied, one on the south-west facing slope and another on the north-east facing slope. Vegetation analyses on permanent plots showed that dry calcareous grasslands can be resistant to deterioration for a long period of time – succession was slower than reported in many cases for Central and Western Europe. None of the studied communities showed a decrease neither in total species number recorded per community nor in average species richness per plot. Vascular plant species richness even increased by 3–4 species per 1-m² plot in the grassland on the south-west facing slope. An unexpected result of the research was that *Calamagrostis epigeios* did not expand in this grassland. This fact can be explained by the influence of disturbances (drought, tree cutting) and local differences in soil parameters and topography. In parts of the north-east exposed grassland, with deeper soils and better water availability, species diversity (Shannon index) decreased significantly in areas overgrown by *Aegopodium podagraria*.

Zusammenfassung: Langfristige Veränderungen der Artendiversität in brachgefallenen Kalktrockenrasen in Lettland

In der vorliegenden Untersuchung wird die Entwicklung der Artenvielfalt und Artenzusammensetzung in zwei seit 20 Jahren brachliegenden Kalkmagerrasen über einen Zeitraum von sieben Jahren analysiert. Die Untersuchungsflächen liegen im Tal des Flusses Abava, Lettland, an einem südwestlich und einem nordöstlich exponierten Hang. Die Ergebnisse von Dauerflächenuntersuchungen zeigen, dass die typische Artenzusammensetzung und Artenvielfalt von Kalkmagerrasen unter bestimmten Bedingungen auch bei langjähriger Brache überdauern kann. Dies steht im Gegensatz zu Ergebnissen anderer Untersuchungen aus Mittel- und Westeuropa. In den Dauerflächen der südwestlich exponierten Hänge wurde sogar ein Anstieg von drei bis vier Arten pro 1 m²-Dauerfläche registriert. Entgegen den Erwartungen wurde an den südwestlich exponierten Hängen keine Ausbreitung von *Calamagrostis epigeios* beobachtet. Dies lässt sich mit Störungen (Trockenperioden, Entbuschung) und lokalen edaphischen und topographischen Unterschieden erklären. Die Diversität (Shannon-Index) nahm nur in einigen Bereichen der nordöstlich ausgerichteten Hängen signifikant ab, an denen sich *Aegopodium podagraria* auf tiefgründigeren Böden mit besserer Wasserverfügbarkeit ausbreitete.

Keywords: *Calamagrostis epigeios*, monitoring, overgrowing, secondary succession, topography, vegetation dynamics, permanent plot.

1. Introduction

Calcareous grasslands are among the most diverse vegetation types in Europe (DENGLER 2005). They have developed in ancient cultural landscapes during centuries of traditional land use by grazing or mowing (POSCHLOD & WALLISDEVRIES 2002). Numerous studies indicate that species richness decreases continuously in abandoned grasslands (e.g. WILLEMS 2001, LUOTO et al. 2003). However, the rate at which plant species richness decreases is very variable. For example, studies of calcareous grasslands in Western Europe have shown that 40 to 70% of the plant species disappeared during 10 years of abandonment (WILLEMS 1990, 2001), but there was no significant decrease in species richness after 5–10 years of abandonment of grasslands in Sweden (ÖCKINGER et al. 2006) and in Romania (BAUR et al. 2006). Such great differences are due to a huge number of factors influencing the course of succession. Important factors are management history, edaphic and topographic variables, as well

as disturbances, fragmentation etc. (e. g. ELLENBERG 1996, LÖBEL et al. 2006, ENYEDI et al. 2008, RUPRECHT et al. 2009, SCHRAUTZER et al. 2009).

Calcareous grasslands are diminishing continuously in Latvia, mainly because of land use abandonment. However, there are no data available concerning the rate at which plant species diversity decreases. Furthermore, experiences from Central and Western Europe are not applicable to the Latvian situation in most cases because grassland fragmentation, the impact of intensive agriculture, and the amount of atmospheric N deposits are less pronounced in Latvia (RÜSIŅA 2007).

The aim of this study was to analyse the development of vegetation, species composition and plant species diversity (species richness, Shannon index and evenness) over a period of seven years in two (dry and mesic) calcareous grasslands abandoned for nearly 20 years and to find out which factors influence the observed dynamics.

2. Material and methods

2.1. Study site

Latvia is located at the eastern coast of the Baltic Sea. Forests cover about 45% of the country, mires 6%, and arable fields 38%, while semi-natural grasslands occupy only about 0.4% of the territory (KABUCIS et al. 2003).

The investigations were carried out in two calcareous grasslands (referred to in the text as Drubazas and Priednieki, respectively) located in Western Latvia in the Abava River valley (57° 02' 25" N latitude and 22° 35' 09" E longitude), the most spectacular calcareous grassland territory in Latvia (nature park "The Abava River Valley"). At the European level, the calcareous grasslands in this region are protected as Natura 2000 habitats (Natura 2000 code: 6210). The climate in this region is relatively mild and moist. The mean annual temperature is 6.2 °C. The coldest month is February with -4.6 °C, the warmest August with +17.1 °C. The mean annual precipitation is 650 mm. The vegetation period lasts about 180–200 days (VEINBERGS 1994).

The two sites differed in aspect: Drubazas was located on the south-west facing slope, Priednieki on the north-east facing slope (Figs. 1–3). The slope inclination in both sites ranged from 15° to 20°. Vegetation history was the same for both sites: the grasslands had been mown and grazed for decades until they were abandoned about 20 years ago. Occasional management (cutting of pines and mowing in winter in Drubazas; sheep grazing in Priednieki) took place in the late 1990s.

2.2. Sampling design

Both sites included grassland patches with typical structure and species composition as well as patches overgrown by expansive grasses and tall herbs (Fig. 1). These patches were treated as separate communities. Communities were defined as physiognomically uniform zones, where the dominant species were the same and overall species composition was similar. Detailed syntaxonomical analyses of the grassland vegetation of the study area have never been done. That is why no syntaxonomical units were used in the current study. Instead, plant communities were named according to dominant species, and all analyses were done separately for each community. Results of the detrended correspondence analysis (DCA) and species cover changes over time (see below) indicated that there were changes in species composition and cover, but no community turned into another community in the analysed period of time.

However, several vegetation relevés from the study sites have been included in the regional study of dry and mesic grassland vegetation syntaxonomy of Latvia (RÜSIŅA 2003, RÜSIŅA 2007). According to these publications, the *Filipendula vulgaris*-*Helictotrichon pratense* community of the Drubazas site (Fig. 4) and the *Carex flacca*-*Helictotrichon pratense* community as well as the transition community from the *Carex flacca*-*Helictotrichon pratense* to the *Aegopodium podagraria* community of the Priednieki site (Figs. 6 and 7) belonged to the provisionally delimited association *Filipendulo*-*Helictotrichetum* ass. prov. *typicum* subass. prov. (Drubazas) or *caricetosum flaccae* subass. prov. (Priednieki), respectively. The *Calamagrostis epigeios* community of the Drubazas site (Fig. 5) could still be assigned to the same association although the spread and dominance of *Calamagrostis epigeios* had impoverished the species

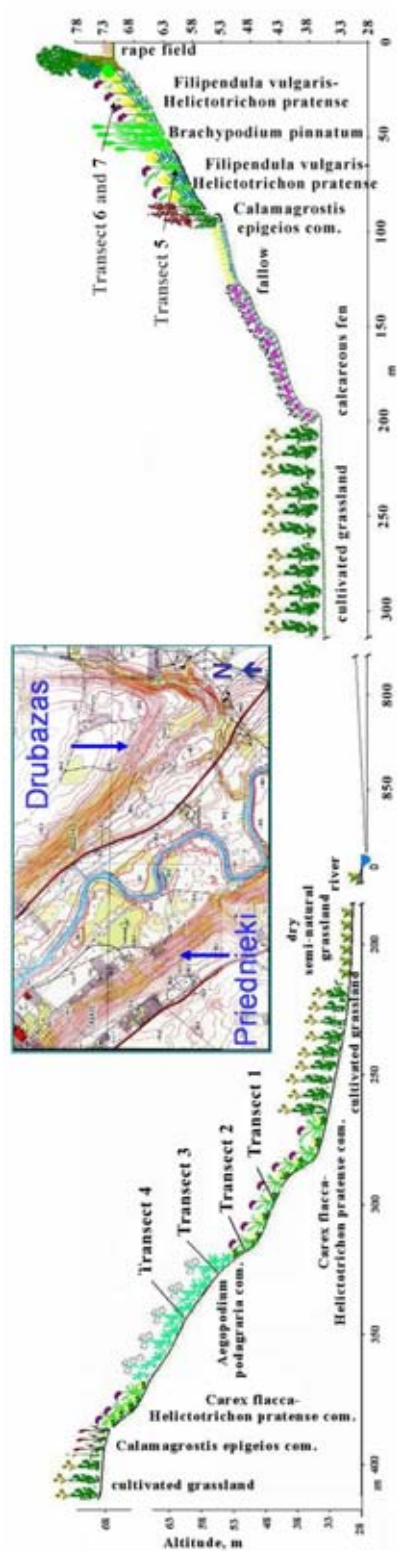


Fig. 1: Location of the monitoring transects in the vegetation profile.

Abb. 1: Lage der Untersuchungstranstekte entlang von Vegetationsprofilen



Fig. 2: Calcareous grasslands of Priednieki in 2007. The transects are located in the grassland on the slope between the two lines of shrubs (behind the fenced area with cultivated grassland).

Abb. 2: Kalkmagerrasen von Priednieki im Jahr 2007. Die Transekte befinden sich im Grasland am Hang zwischen den Buschreihen (hinter dem eingezäunten Grünland).



Fig. 3: Calcareous grasslands of Drubazas in 2006. Transects are located in open patches of grassland on the upper part of the slope.

Abb. 3: Kalkmagerrasen von Drubazas im Jahr 2006. Die Transekte befinden sich auf offenen Graslandflächen im oberen Bereich des Hanges.

composition. This association belongs to the North European alliance *Filipendulo vulgaris-Helictotrichion pratensis* Dengler & Löbel in Dengler & al. 2003 of the class *Festuco-Brometea* Br.-Bl. & Tx. ex Klika & Hadač 1944. The association is not validly described, and according to preliminary results of the Working Group on Dry Grasslands in the Nordic and Baltic Region, it can be merged into the association *Fragario viridis-Helictotrichetum pratensis* Hallberg 1971 described from Scandinavia (DENGLER et al. 2009).

The *Aegopodium podagraria* community of the Priednieki site was clearly a derivative community of the class *Galio-Urticetea* as no species of the class *Festuco-Brometea* and the alliance *Filipendulo-Helictotrichion* remained.

Permanent plots (1 m²) were established both in patches with the typical structure of low-productive calcareous grasslands and in patches overgrown by tall herbs and expansive grasses. Percentage cover of all vascular plant species was recorded each year in July and August from 2001 to 2007 on these plots, established along transects parallel to the river located on the terrace slopes (Fig. 1). The distance between the plots on a transect was 2 m. Fifteen plots were monitored in Drubazas: ten replicate plots along transects 6 and 7 in the most diverse part of the grassland in the *Filipendula vulgaris-Helictotrichion pratense* (FvHp) community and five plots on transect 5 in a part overgrown by *Calamagrostis epigeios* (Calepi). In total, 20 plots were monitored in Priednieki: ten replicate plots were established in the *Carex flacca-Helictotrichion pratense* community (CfHp), which was the most diverse part of the grassland (transects 1 and 2 in Fig. 1), six plots on transect 4 in a part overgrown by *Aegopodium podagraria* (Aegpod), and four replicate plots on transect 3 in a transition from CfHp to Aegpod (Tc).

2.3. Soil samples

Soil profiles were investigated in each plant community in order to classify the soil type according to the Latvian soil classification (KĀRKLIŅŠ et al. 2009). Four soil samples were taken in 2006 for soil chemical analyses. One sample from the upper soil layer was taken in each community. Each sample was obtained by sampling soil at five random points in a 1 m × 2 m plot situated between vegetation sampling plots to a depth of 10 cm by a soil auger with 5 cm diameter. Soil pH was determined in 1 M KCl solution, the sum of exchangeable basic cations by extraction with 0.1 M HCl (method of Kappen-Gilkovich), the plant-available P and K by the Egner-Riem (DL) method, the exchangeable Mg and Ca by flame photometry (extractant 0.1 M KCl), soil organic carbon by the method of Tyurin (oxidation by K₂Cr₂O₇ + H₂SO₄), and total nitrogen by the Kjeldahl method (SKUJĀNS & MEŽALS, 1964, JĒKABSONE et al. 1997). The grain size distribution of the soil was analysed by the sedimentation and pipette method after KATCHINSKY (1958).

2.4. Data analysis

Vegetation data were stored in a database using the software program TURBOVEG (HENNEKENS & SCHAMINÉE 2001). In total, 245 relevés were collected during seven years. Tree and shrub species were not included in the analysis as there were only seedlings, which could often not be identified to the species level. Bryophytes and lichens were also excluded from the analysis as they were not recorded each year. To analyse species diversity, species richness, Shannon's diversity index (H') and Pielou's evenness index ($H'/\ln S$, with S = species richness) were calculated (KENT & COKER 1994). Vegetation dynamic patterns were analysed by detrended correspondence analysis (DCA, HILL & GAUSCH 1980) using the program PC-ORD 5 (MCCUNE & MEFFORD 1999). The DCA was calculated with presence-absence data because in a previous DCA with square-root transformed covers, results for axes 2 and 3 had been unstable with low orthogonality values for axis 1 vs. axis 3. An after-the-fact evaluation of the quality of the analysis was done by calculating the coefficient of determination between the Euclidean distance in the ordination space and the relative Euclidean distance in the original multidimensional space (MCCUNE & MEFFORD 1999).

Ellenberg indicator values for light, moisture, reaction and nitrogen (ELLENBERG et al. 1992), vegetation structure, and species diversity data were used to analyse vegetation changes. Ellenberg indicator values were calculated as weighted means using the program JUICE (TICHY 2002). Rank correlations between these values and the DCA ordination axes were calculated by PC-ORD 5 using the Kendall rank correlation coefficient. Data of soil properties were not used to interpret ordination as soil samples were not collected for each plot, but as one mixed sample per plant community.

Significance of differences between the first and the last year of observation with respect to species richness, Shannon index, evenness and species cover was evaluated by the non-parametric Wilcoxon test using the software package SPSS for Windows, version 17.0 (SPSS 2008). Nomenclature for vascular plants follows GAVRILOVA & ŠULCS (1999).



Fig. 4: *Filipendula vulgaris*-*Helictotrichon pratense* community in July 2007, Drubazas.

Abb. 4: *Filipendula vulgaris*-*Helictotrichon pratense*-Gesellschaft im Juli 2007, Drubazas.



Fig. 5: *Calamagrostis epigeios* community in July 2006, Drubazas.

Abb. 5: *Calamagrostis epigeios*-Gesellschaft im Juli 2006, Drubazas.



Fig. 6: *Carex flacca*-*Helictotrichon pratense* community in July 2005, Priednieki.

Abb. 6: *Carex flacca*-*Helictotrichon pratense*-Gesellschaft im Juli 2005, Priednieki.



Fig. 7: Transition community from the *Carex flacca*-*Helictotrichon pratense* to the *Aegopodium podagraria* community (background) in 2005, Priednieki.

Abb. 7: Übergangsgesellschaft von der *Carex flacca*-*Helictotrichon pratense*- zur *Aegopodium podagraria*-Gesellschaft (Hintergrund) im Jahr 2005, Priednieki.

3. Results

3.1. Soil properties

The soil under the *Filipendula vulgaris*-*Helictotrichon pratense* community in Drubazas was classified as rendzina according to the taxonomy of Latvian soils (KĀRKLIŅŠ et al. 2009). It was rather shallow with a partly weathered dolomite layer in 40–65 cm depth (Table 1). The soil of the *Calamagrostis epigeios* community at Drubazas was classified as typical sod calcareous soil (automorphic soil class). It was deep, and only few small dolomite rock fragments were present (less than 3–5% of soil volume) in upper horizons (from 0 to 50 cm).

In Priednieki, both plant communities (the *Carex flacca*-*Helictotrichon pratense* community and the *Aegopodium podagraria* community) were developed on deep sod-gley soil with distinct gleyic properties (gley soil type, semihydromorphic soil class). Gleyic properties were more pronounced in the *Carex*-*Helictotrichon* community (gley horizon, Br, was present in 48–85 cm depth) than in the *Aegopodium* community (no gley horizon, but only Bg horizon with gleyic properties). Partly weathered fragments of dolomite (3–5% of soil volume) were observed throughout all soil profiles in both plant communities.

Physical properties of the upper soil layer were quite similar for all communities except for the *Carex*-*Helictotrichon* community, where the proportion of sand was higher (Table 1). For the majority of the measured soil chemical parameters, the values were quite similar among the plant communities. In total, soils of Priednieki were richer in elements responsible for soil fertility (N, C, P, and K) than soils at Drubazas. The highest values were

Table 1: Physical and chemical properties of the upper soil layer, and soil horizons (according to the FAO soil classification; Kārkliņš et al. 2009). FvHp – *Filipendula vulgaris*-*Helictotrichon pratense* community; Calepi – *Calamagrostis epigeios* community; CfHp – *Carex flacca*-*Helictotrichon pratense* community; Aegpod – *Aegopodium podagraria* community.

Tabelle 1: Physikalische und chemische Eigenschaften des Oberbodens und Darstellung der Bodenhorizonte (gemäß der FAO-Bodenklassifikation; Kārkliņš et al. 2009). FvHp – *Filipendula vulgaris*-*Helictotrichon pratense*-Gesellschaft; Calepi – *Calamagrostis epigeios*-Gesellschaft; CfHp – *Carex flacca*-*Helictotrichon pratense*-Gesellschaft; Aegpod – *Aegopodium podagraria*-Gesellschaft.

	Drubazas		Priednieki	
	FvHp	Calepi	CfHp	Aegpod
Physical and chemical parameters of the upper soil layer (0–10 cm)				
Clay [%]	6.0	10.3	10.8	12.8
Silt [%]	74.5	76.6	42.1	62.7
Sand [%]	19.5	13.0	47.1	24.5
pH _{KCl} (0–10 cm)	6.9	7.1	7.1	7.1
pH _{KCl} (50 cm)	7.5	6.9	7.6	7.5
Exch.bases [meq/100 g]	43.3	49.7	49.6	52.8
Organic C [%]	4.1	4.5	5.0	5.0
N [g/kg]	2.1	2.2	2.5	3.2
P ₂ O ₅ [mg/100 g]	1.9	2.5	2.6	3.8
K ₂ O [mg/100 g]	5.6	8.4	31.1	37.0
CaO [mg/100 g]	145.5	128.7	346.9	213.3
MgO [mg/100 g]	107.5	71.9	49.0	142.2
Description of exemplary soil profiles (horizon, depth, texture)				
ApB 9–26 silty clay	Ap 13–49 sandy loam	Ap 0–23 loam	Ap 0–56 loam	
Bg 26–40 clay	ApB 49–80 fine sand	Bg 23–48 loam	Bg 56–81 loam	
Bk 40–65 clay, dolomite	BC >80 fine sand	Br 48–65 silt loam	BC 81–97 loam	
Bt >65 very fine sand		Cg 65–70 very fine sand		
		Br 70–85 loam		

observed in the *Aegopodium* community, indicating that the soil of this plant community was the most fertile among all. The amount of K₂O was also considerably higher in the *Carex-Helictotrichon* community in Priednieki than in any of the two plant communities in Drubazas (Table 1).

3.2. Species diversity

During the research period, vascular plant species richness increased significantly in two communities. In the *Calamagrostis epigeios* community in Drubazas (SW slope) it increased by 4 species per 1 m², and in the *Carex-Helictotrichon* community in Priednieki (NE slope) it increased by 3 species per 1 m² (Table 2).

Shannon’s diversity index and Pielou’s evenness index increased significantly in both communities of Drubazas, while they decreased in Priednieki; however, only for the *Aegopodium* community the decrease was significant (Fig. 8, Table 2).

3.3. Vegetation dynamics

The grassland vegetation was more dynamic at Priednieki than at Drubazas. In Drubazas, only 8% of all species experienced significant changes in cover and constancy (7 species out of 86), compared to 19% in Priednieki (24 species out of 127).

In Drubazas, the overall species composition was stable in the *Calamagrostis epigeios* community, but the mean cover of *Calamagrostis epigeios* decreased significantly from 37% in 2001 to 17% in 2007, and two species newly appeared in this plant community (*Aegopodium podagraria* and *Campanula rapunculoides*, see Table 3). The mean total cover of the herb layer decreased steadily from 92% in 2001 to 57% in 2007, while the litter cover increased.

In the *Filipendula vulgaris-Helictotrichon pratense* community of Drubazas, similar changes occurred. Among the four species with significant changes (Table 3), only the cover of *Helictotrichon pratense* decreased considerably (from 36% in 2001 to 8% in 2007). The total cover of the herb layer decreased from 72% in 2001 to 57% in 2007, and the litter cover increased.

Table 2: Differences in species richness, evenness and Shannon diversity index between 2001 and 2007, tested by Wilcoxon test. Significant *p*-values are in bold ($\alpha = 0.05$).

Tabelle 2: Unterschiede der Artenzahl, der Evenness und des Shannon-Index zwischen 2001 und 2007. Signifikante *p*-Werte (Wilcoxon-Test; $\alpha = 0.05$) sind fett markiert.

Location	Plant community	Mean		<i>p</i>
		2001	2007	
Species richness (1 m ²)				
Drubazas	FvHp (<i>n</i> = 10)	24.3	27.5	0.151
	Calepi (<i>n</i> = 5)	17.0	21.4	0.041
Priednieki	CfHp (<i>n</i> = 10)	32.1	35.4	0.021
	Tc (<i>n</i> = 4)	30.3	32.8	0.357
	Aegpod (<i>n</i> = 6)	13.0	13.7	0.336
Evenness				
Drubazas	FvHp (<i>n</i> = 10)	0.62	0.74	0.007
	Calepi (<i>n</i> = 5)	0.55	0.77	0.043
Priednieki	CfHp (<i>n</i> = 10)	0.79	0.74	0.139
	Tc (<i>n</i> = 4)	0.77	0.69	0.273
	Aegpod (<i>n</i> = 6)	0.64	0.43	0.028
Shannon index				
Drubazas	FvHp (<i>n</i> = 10)	1.96	2.45	0.009
	Calepi (<i>n</i> = 5)	1.58	2.35	0.009
Priednieki	CfHp (<i>n</i> = 10)	2.75	2.65	0.445
	Tc (<i>n</i> = 4)	2.63	2.41	0.273
	Aegpod (<i>n</i> = 6)	1.62	1.13	0.028

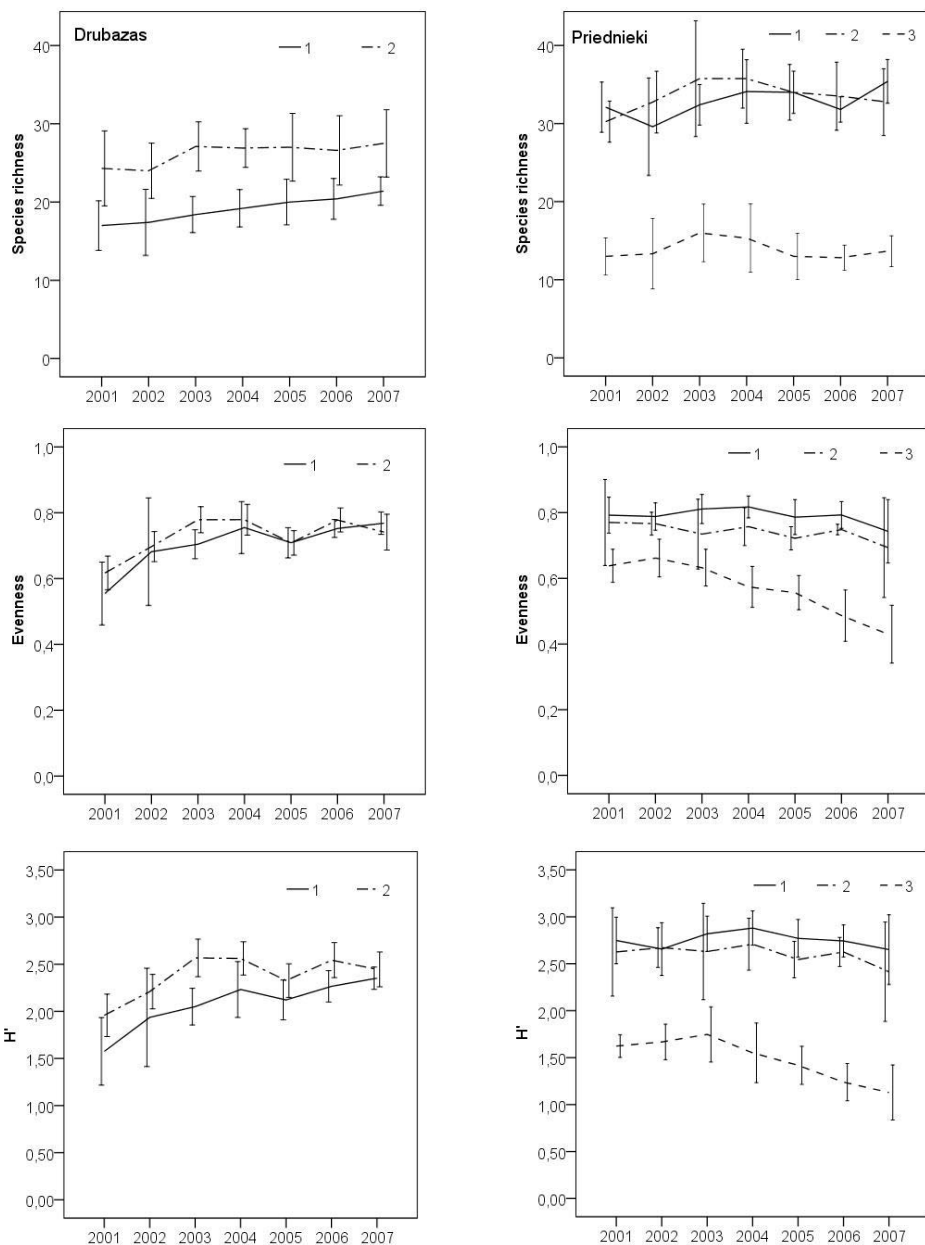


Fig. 8: Changes in species richness, evenness and Shannon diversity index (H') in the course of time. Drubazas: 1 – *Calamagrostis epigeios* community, 2 – *Filipendula vulgaris*-*Helictotrichon pratense* community; Priednieki: 1 – *Carex flacca*-*Helictotrichon pratense* community, 2 – Transition community, 3 – *Aegopodium podagraria* community. For significance of changes between the first and the last year, see Table 2.

Abb. 8: Veränderung der Artenzahl, der Evenness und des Shannon-Diversitätsindex während der Untersuchungsperiode. Drubazas: 1 – *Calamagrostis epigeios*-Gesellschaft, 2 – *Filipendula vulgaris*-*Helictotrichon pratense*-Gesellschaft; Priednieki: 1 – *Carex flacca*-*Helictotrichon pratense*-Gesellschaft, 2 – Übergangsgesellschaft, 3 – *Aegopodium podagraria*-Gesellschaft. Signifikante Unterschiede zwischen den Werten des ersten und letzten Untersuchungsjahrs sind in Tabelle 2 dargestellt.

In Priednieki, the most dynamic vegetation type was the *Carex flacca*-*Helictotrichon pratense* community, where 21 species changed significantly in cover (Table 3). In total, 11 species increased, but only *Aegopodium podagraria* increased strongly (10% to 38%). A decrease was observed for 10 species, with *Briza media* (12% to 3%), *Festuca rubra* (8% to 3%), and *Medicago lupulina* (8 to 0.5%) showing a particularly strong decrease.

A change in dominant species was detected in the *Aegopodium podagraria* community during the observation period. *Aegopodium podagraria* and *Dactylis glomerata* decreased from 29% to 17% and from 31% to 3%, respectively, but *Chaerophyllum aromaticum* increased from 29% to 90%.

In the transition community, changes in species cover indicated a gradual turn into the *Aegopodium* community. *Chaerophyllum aromaticum* and *Aegopodium podagraria* doubled their cover (25% to 52%, and 12% to 23%, respectively), and *Phleum pratense* increased

Table 3: Comparison of species cover (in %) in 2001 and 2007. Only species with significant changes are shown. Significant decrease (Wilcoxon test; $\alpha = 0.05$) is marked by boldface, and significant increase is shaded in grey. Calepi – *Calamagrostis epigeios* community; FvHp – *Filipendula vulgaris*-*Helictotrichon pratense* community; Aegpod – *Aegopodium podagraria* community; Tc – transition community from CfHp to Aegpod; CfHp – *Carex flacca*-*Helictotrichon pratense* community.

Tabelle 3: Vergleich der Deckungsgrade (in %) in den Jahren 2001 und 2007 für Arten mit signifikanten Veränderungen. Signifikante Abnahmen sind fett und signifikante Zunahmen (Wilcoxon-Test; $\alpha = 0.05$) durch graue Schattierung markiert. Calepi – *Calamagrostis epigeios*-Gesellschaft; FvHp – *Filipendula vulgaris*-*Helictotrichon pratense*-Gesellschaft; Aegpod – *Aegopodium podagraria*-Gesellschaft; Tc – Übergangsgesellschaft von CfHp zu Aegpod; CfHp – *Carex flacca*-*Helictotrichon pratense*-Gesellschaft.

Site	Drubazas				Priednieki					
Plant community	Calepi (n = 5)		FvHp (n = 10)		Aegpod (n = 6)		Tc (n = 4)		CfHp (n = 10)	
Year	2001	2007	2001	2007	2001	2007	2001	2007	2001	2007
<i>Aegopodium podagraria</i>	0.0	4.4	0.0	0.0	29.2	17.5	11.5	22.5	9.8	37.8
<i>Briza media</i>	0.1	0.1	2.7	6.8	0.0	0.0	1.3	1.4	11.6	3.3
<i>Calamagrostis epigeios</i>	37.0	17.4	0.2	0.3	0.0	0.0	0.0	0.0	0.0	0.0
<i>Campanula rapunculoides</i>	0.0	0.8	0.0	0.1	0.0	0.0	0.0	0.3	0.3	0.5
<i>Carex caryophylla</i>	0.0	0.2	0.1	0.5	0.0	0.0	0.5	0.0	0.2	0.2
<i>Carex ornithopoda</i>	0.0	0.0	0.1	2.2	0.0	0.0	0.0	0.0	0.0	0.4
<i>Centaurea jacea</i>	0.2	0.2	0.6	0.6	0.0	0.0	0.1	0.5	0.6	1.8
<i>Chaerophyllum aromaticum</i>	0.0	0.0	0.0	0.0	29.2	90.8	24.5	51.5	0.2	2.1
<i>Dactylis glomerata</i>	0.1	0.3	0.1	0.1	30.9	3.2	13.5	9.0	15.5	7.5
<i>Daucus carota</i>	0.0	0.0	0.0	0.0	0.0	0.0	0.3	0.0	0.4	0.1
<i>Festuca rubra</i>	0.8	1.9	0.8	0.6	0.1	0.0	2.4	1.0	7.8	2.9
<i>Geum rivale</i>	0.0	0.0	0.0	0.0	0.1	0.2	2.1	3.1	0.4	1.1
<i>Helictotrichon pratense</i>	4.8	2.5	36.0	7.5	0.0	0.0	0.0	0.0	0.1	1.3
<i>Knautia arvensis</i>	0.7	0.8	0.2	0.4	0.0	0.0	0.1	0.0	0.3	0.8
<i>Lathyrus pratensis</i>	0.0	0.0	0.0	0.0	0.1	0.0	1.5	0.4	0.4	0.6
<i>Leontodon danubialis</i>	0.1	0.1	0.3	0.1	0.0	0.0	1.5	0.3	2.7	0.5
<i>Leontodon hispidus</i>	0.0	0.0	0.3	0.2	0.0	0.0	2.1	0.3	1.0	0.4
<i>Medicago lupulina</i>	0.0	0.0	0.7	0.3	0.0	0.0	0.3	0.0	7.5	0.4
<i>Phleum pratense</i>	0.0	0.0	0.0	0.1	1.3	1.2	0.8	4.1	0.2	0.7
<i>Picris hieracioides</i>	0.0	0.0	0.0	0.0	0.0	0.0	0.0	0.3	0.2	0.9
<i>Poa pratensis</i>	0.0	0.0	0.0	0.0	0.3	0.0	0.5	0.0	0.5	0.0
<i>Potentilla reptans</i>	0.3	0.4	0.1	0.3	0.3	0.0	2.0	4.3	0.7	3.5
<i>Primula veris</i>	0.0	0.0	0.0	0.0	0.0	0.0	0.0	0.1	0.4	1.9
<i>Prunella vulgaris</i>	0.0	0.1	0.2	0.2	0.0	0.0	4.1	0.1	1.0	0.2
<i>Tragopogon pratensis</i>	0.0	0.0	0.0	0.0	0.0	0.0	0.0	0.6	0.1	0.4
<i>Trifolium pratense</i>	0.0	0.0	3.7	0.3	0.0	0.0	0.3	0.0	2.3	0.2
<i>Trifolium repens</i>	0.0	0.0	0.0	0.0	0.0	0.0	2.0	0.0	3.0	0.0

Table 4: Kendall rank correlation coefficients for correlations of site scores of the DCA axes with vegetation structure and diversity data, and weighted means of Ellenberg indicator values. Correlation coefficients > 0.50 are printed in bold face.

Tabelle 4: Kendall-Rangkorrelationskoeffizienten für Korrelationen zwischen den Aufnahme-scores der DCA-Achsen und Daten zur Vegetationsstruktur und Artenvielfalt sowie den gewichteten Mittelwerten der Ellenberg-Zeigerwerte. Korrelationskoeffizienten > 0,50 sind fett gedruckt.

Parameter	Drubazas			Priednieki		
	Axis 1	Axis 2	Axis 3	Axis 1	Axis 2	Axis 3
Year	0.13	−0.16	−0.07	0.04	0.70	−0.09
Herb layer	−0.32	0.19	0.06	0.29	−0.20	0.10
Moss layer	−0.42	−0.27	0.13	−0.14	0.08	0.11
Litter layer	0.54	−0.13	−0.05	−0.14	0.69	−0.10
Species richness	−0.56	−0.20	−0.03	−0.51	0.03	−0.15
Shannon index	−0.24	−0.20	−0.07	−0.58	−0.16	0.01
Evenness	−0.02	−0.10	−0.04	−0.48	−0.23	0.06
Light value	−0.35	0.10	0.16	−0.66	−0.18	0.12
Moisture value	0.21	−0.01	−0.05	0.63	−0.02	0.12
Reaction value	−0.04	0.05	−0.08	−0.50	0.10	0.03
Nutrient value	0.56	−0.13	−0.18	0.82	−0.07	0.02

from 1% to 4%. Nevertheless, the changes in cover were significant only for these three species and for one species that showed a significant decrease (*Poa pratensis* from 1% to 0%). Therefore, it can be concluded that the total species composition was still more similar to the *Carex-Helictotrichon* community than to the *Aegopodium* community.

The DCA ordination of the plant species data recorded in 2001 and 2007 revealed similar processes as the analysis of cover values of single species. For Drubazas, the gradient length of axis 1 was 2.19 standard deviations (SD). The after-the-fact evaluation showed that 43% of the variance in the dataset can be explained by axis 1, 8% by axis 2, and 7% by axis 3, respectively. Along axis 1, the *Calamagrostis* (Calepi) and the *Filipendula-Helictotrichon* plots (FvHp) were clearly separated from each other. Both communities changed their position along axis 1 and 2, but in different directions without a clear successional trend (Fig. 9). Based on correlations of DCA axes scores with weighted means of Ellenberg indicator values, vegetation structure, and diversity parameters (Table 4), axis 1 can be interpreted as soil fertility gradient. Along this axis, litter cover and the Ellenberg indicator value for nutrients increased, and species richness decreased. Axis 2 and axis 3 showed only weak correlations with weighted means of Ellenberg indicator values or other vegetation parameters. With their low proportion of explained variance they could not be interpreted ecologically.

For Priednieki, the gradient length of the DCA axis 1 was 3.3 SD units. Axis 1 explained 83% of the variance, axis 2 explained 2%, and axis 3 another 2%. All three plant communities (Aegpod, Tc and CfHp) were clearly separated along axis 1, and their plots showed a clear movement along axis 2 (Fig. 10). The mean Ellenberg indicator values for nutrients and moisture increased, and the indicator values for light and the Shannon index decreased along axis 1, which means that this axis can be interpreted as soil fertility and moisture gradient. For axis 2, positive correlations with litter cover and with the year of observation were found (Table 4), which can be interpreted as a successional gradient. The low proportion of explained variance of axes 2 and 3, however, indicates that these axes are only of minor importance.

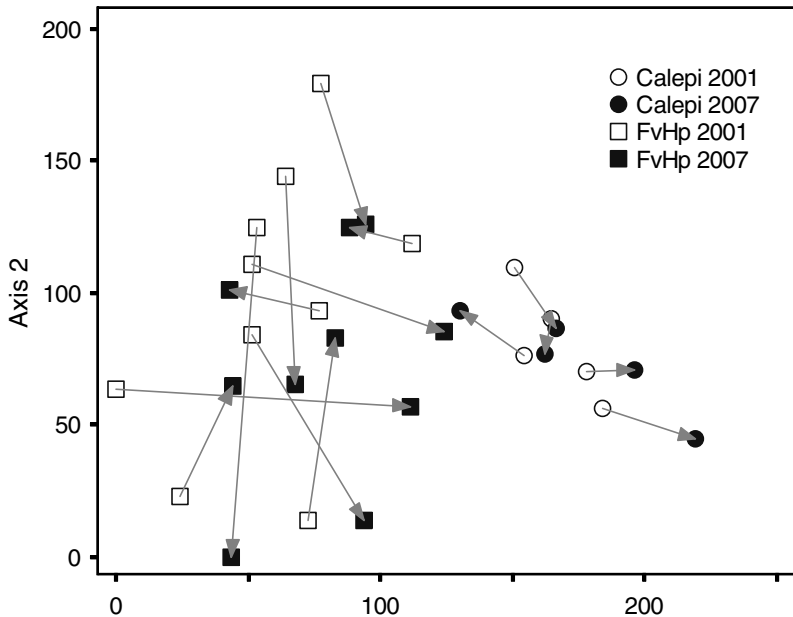


Fig. 9: DCA ordination of vegetation relevés (presence/absence transformed) for the grasslands of Drubazas. Vegetation relevés of the same plots in 2001 and 2007 are connected by arrows. Rare species present in < 5% of the plots were excluded from the analysis. FvHp – *Filipendula vulgaris-Helictotrichon pratense* community; Calepi – *Calamagrostis epigeios* community.

Abb. 9: DCA-Ordination mit Präsenz/Absenz-transformierten Vegetationsaufnahmen aus Drubazas. Vegetationsaufnahmen derselben Flächen aus den Jahren 2001 und 2007 sind durch Pfeile verbunden. Seltene Arten, die in weniger als 5 % der Aufnahmen vorkamen, wurden aus der Analyse ausgeschlossen. FvHp – *Filipendula vulgaris-Helictotrichon pratense*-Gesellschaft; Calepi – *Calamagrostis epigeios*-Gesellschaft.

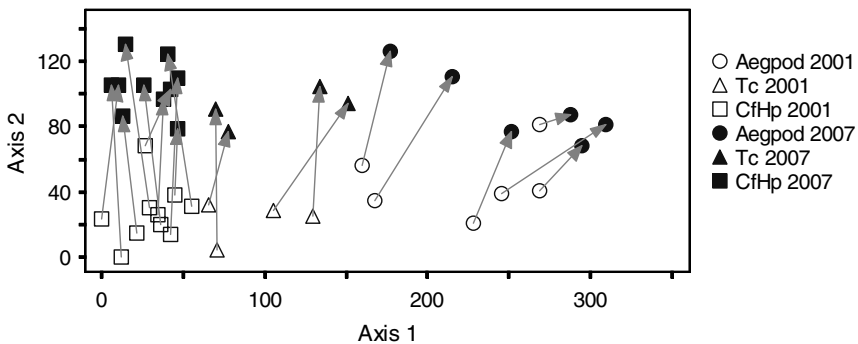


Fig. 10: DCA ordination of vegetation relevés (presence/absence transformed) for the grasslands of Priednieki. Vegetation relevés of the same plots in 2001 and 2007 are connected by arrows. Rare species present in < 5% of the plots were excluded from the analysis. CfHp – *Carex flacca-Helictotrichon pratense* community; Aegpod – *Aegopodium podagraria* community; Tc – transition community from CfHp to Aegpod.

Abb. 10: DCA-Ordination mit Präsenz/Absenz-transformierten Vegetationsaufnahmen aus Drubazas. Vegetationsaufnahmen derselben Flächen aus den Jahren 2001 und 2007 sind durch Pfeile verbunden. Seltene Arten, die in weniger als 5 % der Aufnahmen vorkamen, wurden aus der Analyse ausgeschlossen. CfHp – *Carex flacca-Helictotrichon pratense*-Gesellschaft; Aegpod – *Aegopodium podagraria*-Gesellschaft; Tc – Übergangsgesellschaft von CfHp zu Aegpod.

4. Discussion

4.1. Succession

Several successional stages of dry grassland vegetation after abandonment have been described in the literature. Species richness may increase in the first years after abandonment due to cessation of mechanical disturbances by grazing or cutting. The next stage is characterised by stabilisation of species richness, but after a comparatively short time, species richness starts to decline, firstly because of the expansion of clonally growing species and dominant grasses, and secondly because of tree and shrub invasion (WARD 1990, ELLENBERG 1996, HUHTA & RAUTIO 1998, SOMODI et al. 2008).

During the observation period, the grassland of Drubazas was to some extent still in the second successional stage with aggressive grasses already abundant in patches, but most parts of the grassland were still diverse. Some parts of the grassland had been overgrown by *Pinus sylvestris*, but trees had been cut down in the late 1990s. Thus, during the monitoring period no effect of shading took place. The grassland of Priednieki was in the mid-successional stage, when tall nitrophilous herbs (*Aegopodium podagraria*, *Chaerophyllum aromaticum*) were expanding and cover and number of low-growing species were in decline.

In most parts of our dry calcareous grasslands (apart from the *Aegopodium* community), species richness did not suffer from abandonment for a comparatively long period of time. The observed succession of calcareous grassland vegetation was slower than reported in many cases in Central and Western Europe. For example, in the Netherlands, BOKDAM & GLEICHMAN (2000) found an initial increase in plant species richness in the first five years after abandonment of grazing and no changes during the next five years, and WILLEMS (2001) reported that *Brachypodium pinnatum* took over calcareous grassland in 10 years, and after 17 years, only 15% of all calcareous grassland plant species remained.

In our case, large parts of the calcareous grasslands still showed a typical species composition and high diversity even after nearly 20 years of abandonment. An increase of “aggressive” grasses and tall herbs was observed only in mesic, but not in dry grasslands. Our data show more similarities in succession rate with Northern and Southeastern Europe. In Southern Sweden, no decrease in species richness was observed in grasslands abandoned for 5–10 years (ÖCKINGER et al. 2006). A very slow decrease of diversity has also been reported from abandoned steppe-like calcareous grasslands in Romania, where grasslands were still very diverse after 30–50 years of abandonment (RUPRECHT et al. 2009). In Estonia, alvar grasslands overgrown with pine were still very species-rich after 40 years of abandonment (PÄRTEL & ZOBEL 1995, PÄRTEL et al. 1999).

One reason explaining the slow rate of succession in comparison to Central and Northwestern Europe could be the lower amount of aerial nitrogen deposition in Latvia (6–7.8 kg/ha per year, ANON. 2008). In Central and Northwestern Europe, N deposition rates are much higher, and the critical load of nitrogen for dry calcareous grasslands is 14–25 kg/ha per year (BOBBINK et al. 2003). Several studies have shown that the rate of succession is accelerated by nitrogen additions (WILSON et al. 1995, BOBBINK & WILLEMS 2001, DORLAND et al. 2003, SMART et al. 2003).

4.2. Comparison of vegetation dynamics at the two study sites

The vegetation analysis indicated that grassland vegetation on the south-west facing slope (Drubazas) was more stable over time than at the north-east facing slope (Priednieki). In Priednieki, the encroachment of *Aegopodium podagraria* and *Chaerophyllum aromaticum* in the *Carex flacca*-*Helictotrichon pratense* community and especially in the transition community from the *Carex*-*Helictotrichon* to the *Aegopodium* community was obvious, and more species experienced significant changes in cover than at Drubazas. An unexpected result of the research was that the grassland of Drubazas did not show an expansion of *Calamagrostis epigeios*, although this species was partly dominant in 2001. The species is reported to very aggressively encroach grasslands shortly after abandonment (REBELE &

LEHMANN 2001, SOMODI et al. 2008) as it can spread vegetatively at about 1 m per year (SCHUHMACHER & DENGLE, 2008). In Drubazas, the cover (in the *Calamagrostis epigeios* community) and the constancy (in the *Filipendula-Helictotrichon* community) of *Calamagrostis epigeios* decreased strongly, and at the same time, the total species richness per plot even increased significantly in the *Calamagrostis* community.

As management history does not differ substantially between Priednieki and Drubazas, it can be assumed that the described differences are mainly due to topographic and edaphic factors. Firstly, different types of disturbances are very important to maintain the plant species diversity of semi-natural grasslands (e. g. DURING et al. 1988, KLEYER 1999, ZOBEL et al. 2000, KAHMEN & POSCHLOD 2008). Tree cutting and occasional mowing in winter (without removal of plant material) were anthropogenic disturbances in Drubazas, and the monitoring started at the same time as tree cutting took place. Vascular plant species richness can be negatively affected by shading of trees and shrubs, and species richness increases with decreasing tree and shrub cover (PYKÄLÄ et al. 2005). Therefore, it can be assumed that the increase in species richness on our permanent plots was the response to these disturbances.

During our study, natural disturbance by drought occurred in 2006, when only 24% of the mean precipitation was measured in July (LATVIJAS VIDES, ĢEOLOĢIJAS UN METEOROLOĢIJAS CENTRS). In this year, the percentage cover of the herb layer in the *Calamagrostis* community was lower than in all other observation years, and above-ground parts of many plants including *Calamagrostis epigeios* were brown and withered already in July.

In addition, the monitoring started only 13 years after abandonment, so the main decrease in species numbers might have happened before. Unfortunately, the average species richness per 1 m² is not known for these communities in Latvia, but there are on average 32 species per 9 m² in managed *Filipendula vulgaris-Helictotrichon pratense* grasslands (RŪSIŅA 2007) compared to 27.5 species per 1 m² in our *Filipendula-Helictotrichon* community and 21.4 species per 1 m² in our *Calamagrostis* community in 2007.

Like in other dry grassland studies (e.g. SÜSS et al. 2004, 2010), differences in soil properties and topography could explain the fact that the vegetation was more dynamic in Priednieki and increase of aggressive grass species (*Calamagrostis epigeios* and *Brachypodium pinnatum*) was not observed in the *Filipendula-Helictotrichon* community of the Drubazas site.

In the northern hemisphere and within the same parent material, soil moisture conditions and soil fertility are always better on north than on south facing slopes where higher insolation and extreme drought hamper biomass production and nutrient enrichment of soils (e. g. PERRING 1959, BENNIE et al. 2006, WILKINSON & HUMPHREYS 2006, ZELENÝ & CHYTRÝ 2007 and references therein). Succession is therefore slower on south than on north facing slopes (BENNIE et al. 2006).

Regarding the moisture regime, the gleyic properties of the soils in Priednieki indicated that moisture conditions were better than at Drubazas. It has been reported that uptake of potassium and phosphorus increases with increasing water content (DUNHAM & NYE 1976, KUCHENBUCH et al. 1986). Differences in plant nutrient availability of the soils at the two sites were not so clear. In total, the content of P₂O₅, N, and C in both study sites was similar to other dry calcareous grassland sites in Latvia (JERMĀCĀNE & LAIVIŅŠ 2002) and characteristic for infertile soils (BORUKS 2004). It was not higher than reported for dry calcareous grasslands from other European regions. For example, in Germany, in managed calcareous grasslands of the nature reserve Garching Heide, the amount of P₂O₅ in the upper soil layer was 1.6–4.6 mg/100g and that of K₂O 3.6–20.0 mg/100g, but in the upper soil layer of newly restored grasslands on former arable fields, these amounts were much higher with 45.4–47.6 mg/100 g and 52.0–53.1 mg/100 g, respectively (KIEHL & JESCHKE 2005). POSCHLOD et al. (2008) also found that soils in young grasslands (with residues of fertilisers from the former use as arable land) were richer in plant available P than ancient grasslands in Bavaria (38 mg/100 g versus 8.1 mg/100 g).

Nevertheless, there was a considerable difference in contents of K₂O between Drubazas and Priednieki (6–8 mg/100 g versus 31–37 mg/100 g). The amount of K₂O in the soil of Priednieki was within the limits of mean amounts for moderately fertile soils in Latvia,

which is 20–30 mg/100 g (BORUKS 2004). The huge difference in K₂O contents between the grasslands of Drubazas and Priednieki together with differences in moisture regime could be responsible for better growth conditions for plants at the latter site.

The invasion process of *Calamagrostis epigeios* in the *Filipendula-Helictotrichon* community of Drubazas could also have been hampered because, in contrast to the *Calamagrostis* community, the subsoil of the *Filipendula-Helictotrichon* community consisted of a thick layer of partly weathered dolomite (in the depth of 40–65 cm), and the community was located higher on the slope promoting more rapid drying out than the soil of the *Calamagrostis* community. *Calamagrostis epigeios* is reported to be expansive in dry grasslands, but only at high (20–60 kg/ha per year) atmospheric N deposition rates (VAN DER BERG et al. 2005). It cannot survive and spread if stress factors, nutrient deficiency (total nitrogen, phosphate, and potassium), and drought are combined (SÜSS et al. 2004).

4.3. Implications for management of dry calcareous grasslands

In the Eastern Baltic region, biodiversity and cultural-historical values of semi-natural grasslands were assessed, and active protection started only recently (PAAL 1998, SENDŽIKAITĒ & PAKALNIS 2006, GAZENBEEK 2008, VELLAK et al. 2008). Although more than 85% of the semi-natural grasslands of Latvia are included in Natura 2000 sites, large areas are left unmanaged, and none of the habitat types fulfills the criteria of a favourable conservation status (ANON. 2007). The future of management activities depends totally on agri-environment subsidies (AUNIŅŠ 2008). The conditions for semi-natural grassland management to receive agri-environment subsidies as prescribed by the Rural Development Program of Latvia are in conflict with those management requirements that aim to preserve biodiversity, e. g. only late mowing (not before August) and mulching without hay removal are allowed. LÄRMANIS (2008) reported that processes that actually or potentially endanger the favorable conservation status of semi-natural grasslands occur in 22% to 72% of the total area of the grasslands of the European Natura 2000 network in Latvia.

These problems in grassland conservation are urgent also for the study sites and the whole nature protection area “Nature Park of the Abava River Valley”. Our results indicate that dry calcareous grasslands on southern and southwestern slopes of the Abava River Valley are quite resistant to abandonment and that their species diversity probably might last for some more decades without any management, but eventually the sites will turn into forest vegetation. Up to now, the original species richness and vegetation composition could still be easily restored. Grasslands on northern and northeastern slopes are not so resistant because of more mesic and fertile soil conditions favouring vegetation succession towards species-poor tall herb vegetation and further to shrub and forest vegetation. Active management of these grasslands is urgently needed.

The need for active conservation in the whole nature park is accentuated also by the decrease of semi-natural grasslands during the last 100 years from 28% to 18% of the nature park area (RUSKULE 2000), with only 15% in good condition (KABUCIS & JERMACĀNE 1998). It means that in future, grassland habitat fragmentation can appear as another important factor promoting local extinction of plant species and lowering restoration success as it has been reported from Central Europe (e.g., FISCHER & STÖCKLIN 1997, POSCHLOD et al. 1998, WILLEMS 2001, MAURER et al. 2003).

Acknowledgements

The authors thank Ingus Liepiņš for assistance in soil sampling and Zanda Vītoļiņa for assistance in digitisation of vegetation data and soil particle size analysis. We thank two anonymous reviewers for helpful comments on an earlier version of the manuscript. Aiko Huckauf corrected the English. Many thanks are due to J. Silgalis and A. Dzērve for permission to carry out the research in their farms.

References

- ANON. (2007): Habitats Directive: report on implementation measures. Latvia 2001–2006. – URL: <http://cdr.eionet.europa.eu/lv/eu/art17>.
- ANON. (2008): Nacionālais ziņojums pa vides stāvokli 2004–2007 (National report on quality of environment 2004–2007) [in Latvian]. – 49 pp., LR Vides Ministrija, Latvijas Vides, Ģeoloģijas un Meteoroloģijas aģentūra, Rīga.
- AUNIŅŠ, A. [Ed.] (2008): Aktuālā savvaļas sugu un biotopu apsaimniekošanas problemātika Latvijā (Topical problems of management of wild species and habitats in Latvia) [in Latvian]. – 162 pp., Latvijas Universitāte, Rīga.
- BAUR, B., CREMENE, C., GROZA, G., RAKOSY, L., SCHILEYKO, A., BAUR, A., STOLL, P. & ERHARDT, A. (2006): Effects of abandonment of subalpine hay meadows on plant and invertebrate diversity in Transylvania, Romania. – *Biol. Conserv.* 132: 261–273. Amsterdam.
- BENNIE, J., HILL, M. O., BAXTER, R. & HUNTLEY, B. (2006): Influence of slope and aspect on long-term vegetation change in British chalk grasslands. – *J. Ecol.* 94: 355–368. Oxford.
- BOBBINK, R., ASHMORE, M., BRAUN, S., FLUCKIGER, W. & VAN DEN WYNGAERT, I. J. J. (2003): Empirical nitrogen critical loads for natural and semi-natural ecosystems: 2002 update. – In: B. ACHERMANN & R. BOBBINK [Eds.]: Empirical critical loads for nitrogen. – *Environ. Doc.* 164: 43–170. Swiss Agency for Environment, Forest and Landscape SAEFL, Berne.
- BOBBINK, R. & WILLEMS, J. H. (1993): Restoration management of abandoned chalk grassland in the Netherlands. – *Biodivers. Conserv.* 2: 616–626. Dordrecht.
- BOKDAM, J. & GLEICHMAN, J. M. (2000): Effects of grazing by free-ranging cattle on vegetation dynamics in a continental north-west European heathland. – *J. Appl. Ecol.* 37: 415–431. Oxford.
- BORUKS, A. (2004): Dabas apstākļi un to ietekme uz agrovidi Latvijā (Influence of environmental factors on agri-environment in Latvia) [in Latvian]. – Latvijas karte, Rīga: 166 pp.
- DENGLER, J. (2005): Zwischen Estland und Portugal – Gemeinsamkeiten und Unterschiede der Phyto-diversitätsmuster europäischer Trockenrasen. – *Tuexenia* 25: 387–405. Göttingen.
- , BOCH, S., LÖBEL, S., PAWLIKOWSKI, P., RUSIŃA, S. & STACHNOWIC, W. (2009): The basiphilous dry and semi-dry grasslands (*Festuco-Brometea*) in N and NE Europe: from a vegetation data base to a consistent large-scale classification. – In: PARTZSCH, M., JANDT, U. [Eds.]: Dry grasslands – species interactions and distribution – Conference proceedings. 31st of August till 3rd of September 2009. 6th Meeting of the European Dry Grassland Group (EDGG): 5–6. Institut für Biologie/Geobotanik und Botanischer Garten, Halle (Saale). URL: http://www.edgg.org/pdf/Abstracts_Halle_Meeting2009.doc.
- DORLAND, E., BOBBINK, R., MESSELINK, J. H. & VERHOEVEN, J. T. A. (2003): Soil ammonium accumulation after sod cutting hampers the restoration of degraded wet heathlands. – *J. Appl. Ecol.* 40: 804–814. Oxford.
- DUNHAM, R. J. & NYE, P. H. (1976): The influence of soil water content on the uptake of ions by roots. III. Phosphate, potassium, calcium and magnesium uptake and concentration gradients in soil. – *J. Appl. Ecol.* 13: 967–984. Oxford.
- DURING, H. J., WERGER, M. J. A. & WILLEMS, H. J. (1988) [Eds.]: Diversity and pattern in plant communities. – SPB Academic Publishing, The Hague: 275 pp.
- ELLENBERG, H. (1996): Vegetation Mitteleuropas mit den Alpen. – Ulmer, Stuttgart: 1095 pp.
- , WEBER, H. E., DÜLL, R., WIRTH, V., WERNER, W. & PAULISEN, D. (1992): Zeigerwerte von Pflanzen in Mitteleuropa. – Goltze, Göttingen: 258 pp.
- ENYEDI, Z. M., RUPRECHT, E. & DEÁK, M. (2008): Long-term effects of the abandonment of grazing on steppe-like grasslands. – *Appl. Veg. Sci.* 11: 55–2, Uppsala.
- FISCHER, M. & STÖCKLIN, J. (1997): Local extinctions of plants in remnants of extensively used calcareous grasslands 1950–1985. – *Conserv. Biol.* 11: 727–737. Boston.
- GAVRILOVA, Ģ. & ŠULCS, V. (1999): Latvijas vaskulāro augu flora. Taksonu saraksts (Flora of vascular plants of Latvia. List of taxa) [in Latvian]. – Latvijas Akadēmiskā bibliotēka, Rīga: 136 pp.
- GAZENBEEK, A. (2008): Boreālo zālāju atjaunošana un regulārā apsaimniekošana: LIFE – Daba projektu pieredze (Restoration and recurring management of boreal grasslands, seen through the lens of LIFE-Nature projects) [in Latvian]. – In: AUNIŅŠ, A. (Ed.): Aktuālā savvaļas sugu un biotopu apsaimniekošanas problemātika Latvijā: 9–28. Latvijas Universitāte, Rīga.
- HENNEKENS, S. M. & SCHAMINÉE, J. H. J. (2001): Turboveg, a comprehensive database management system for vegetation data. – *J. Veg. Sci.* 12: 589–591, Uppsala.
- HILL, M. O. & GAUSCH, H. G. (1980): Detrended correspondence analysis: an improved ordination technique. – *Vegetatio* 42: 47–58. Den Haag.

- HUHTA, A. P. & RAUTIO, P. (1998): Evaluating the impacts of mowing: a case study comparing managed and abandoned meadow patches. – *Ann. Bot. Fenn.* 35: 85–99. Helsinki.
- JĒKABSONE, M., REINFELDE, L. & TIMBARE, R. (1997): Augšņu agro imisko analīžu metodes. Nozares standarti (Methods of soil agrochemical analysis) [in Latvian]. – Latvijas Republikas Zemkopības ministrija, Rīga: 69 pp.
- JERMACĀNE, S. & LAIVIŅŠ, M. (2002): Dry grassland vegetation in the Daugava River valley near “Sluītiš i”. – *LLU Raksti* 6 (301): 98–109. Jelgava.
- KABUCIS, I. & JERMACĀNE, S. (1998): Abavas ielejas pļavas. Botāniska inventarizācija, kartēšana un novērtējums. Projekta atskaite (Grasslands of the Abava River Valley. Botanical inventory, mapping and evaluation. Project report) [in Latvian]. – Latvijas dabas fonds, Rīga: 26 pp.
- , RŪSIŅA, S. & VEEN, P. (2003): Grasslands of Latvia. Status and conservation of semi-natural grasslands. European Grasslands. Report Nr. 6. – Royal Dutch Society for Nature Conservation & Latvian Fund for Nature: 46 pp. Rīga.
- KAHMEN, S. & POSCHLOD, P. (2008): Effects of grassland management on plant functional trait composition. – *Agric. Ecosyst. Environ.* 128: 137–145. Amsterdam.
- KARKLIŅŠ, A., GEMSTE, I., MEŽALS, H., NIKODEMUS, O. & SKUJĀNS, R. (2009): Latvijas augšņu noteicējs (Taxonomy of Latvian soils) [in Latvian]. – Jelgava, LLU: 240 pp.
- KATCHINSKY, N. (1958): *Mehaničeskij i mikroagregatnij sostav pochvy i metody ego izučeniija*. (Mechanical and microaggregate composition of soils and methods of analysis) [in Russian]. – Izd. AN SSR, Moscow: 191 pp.
- KENT, M. & COKER, P. (1994): Vegetation description and analysis: a practical approach. – CRC Press, Boca Raton & Belhaven Press, London: 363 pp.
- KIEHL, K. & JESCHKE, M. (2005): Erfassung und Bewertung der Phytodiversität ursprünglicher und neu angelegter Kalkmagerrassen der nördlichen Münchner Schotterebene. – *Tuexenia* 25: 445–461. Göttingen.
- KLEYER, M. (1999): The distribution of plant functional types on gradients of disturbance intensity and resource supply in an agricultural landscape. – *J. Veg. Sci.* 10: 697–708. Uppsala.
- KUCHENBUCH, R., CLAASSEN, N. & JUNGK, A. (1986): Potassium availability in relation to soil moisture II. Calculations by means of a mathematical simulation model. – *Plant Soil* 95: 233–243. The Hague.
- LARMANIS, V. (2008): ES nozīmes zālāju biotopu un sugu aizsardzības statuss saistībā ar Latvijas Lauku attīstības programmu (Favourable conservation status of the EU importance grassland habitats and species in connection with Rural Development Programme of Latvia) [in Latvian]. – In: AUNIŅŠ, A. [Ed.]: *Aktuālā savvaļas sugu un biotopu apsaimniekošanas problemātika Latvijā*: 91–100. Latvijas Universitāte, Rīga.
- LATVIJAS VIDES, ĢEOLOĢIJAS UN METEOROLOĢIJAS CENTRS (2008) [Ed.]: *Laika apstākļu anomālijas Latvijā 2006. gadā*. (Anomalies of weather conditions in Latvia in 2006) – URL: <http://www.meteo.lv/public/28844.html> [accessed 26.12.2008]
- LÖBEL, S., DENGLER, J. & HOBBOHM, C. (2006): Species richness of vascular plants, bryophytes and lichens in dry grasslands: the effects of environment, landscape structure and competition. – *Folia Geobot.* 41: 377–393. Praha.
- LUOTO, M., PYKÄLÄ, J. & KUUSAAARI, M. (2003): Decline of landscape-scale habitat and species diversity after the end of cattle grazing. – *J. Nat. Conserv.* 11: 171–178. Jena.
- MAURER, K., DURKA, W. & STÖCKLIN, J. (2003): Frequency of plant species in remnants of calcareous grassland and their dispersal and persistence characteristics. – *Basic Appl. Ecol.* 4: 307–316. Jena.
- MCCUNE, B. & MEFFORD, M. J. (1999): PC-ORD. Multivariate analysis of ecological data, version 4. MjM Software Design. – Gleneden Beach, OR: 237 pp.
- ÖCKINGER, E., ERIKSSON, A.K. & SMITH, H. G. (2006): Effects of grassland abandonment, restoration and management on butterflies and vascular plants. – *Biol. Conserv.* 133: 291–300. Amsterdam.
- PAAL, J. (1998): Rare and threatened plant communities of Estonia. – *Biodivers. Conserv.* 7: 1027–1049. Dordrecht.
- PÄRTEL, M., MÄNDLA, R. & ZOBEL, M. (1999): Landscape history of a calcareous (alvar) grassland in Hanila, western Estonia, during the last three hundred years. – *Landsc. Ecol.* 14: 187–196. Dordrecht.
- & ZOBEL, M. (1995): Small-scale dynamics and species richness in successional alvar plant-communities. – *Ecography* 18: 83–90. Copenhagen.
- PERRING, F. (1959): Topographical gradients of chalk grassland. – *J. Ecol.* 47: 447–481. Oxford.
- POSCHLOD, P. & WALLISDEVRIES, M. F. (2002): The historical and socio-economic perspective of calcareous grasslands – lessons from the distant and recent past. – *Biol. Conserv.* 104: 361–376. Amsterdam.

- , KIEFER, S., TRÄNKLE, U., FISCHER, S. & BONN, S. (1998): Plant species richness in calcareous grasslands as affected by dispersability in space and time. – *Appl. Veg. Sci.* 1: 75–91. Uppsala.
- , KARLÍK, P., BAUMANN, A. & WIEDMANN, B. (2008): The history of dry calcareous grasslands near Kallmünz (Bavaria) reconstructed by the application of palaeoecological, historical and recent-ecological methods. – In: SZABÓ, P. & HÉDL, R. [Eds.]: *Human nature: studies in historical ecology and environmental history*: 130–143. Institute of Botany of the Czech Academy of Sciences, Brno.
- PYKÄLÄ, J., LUOTO, M., HEIKKINEN, R. K. & KONTULA, T. (2005): Plant species richness and persistence of rare plants in abandoned semi-natural grasslands in northern Europe. – *Basic Appl. Ecol.* 6: 25–33. Jena.
- REBELE, F. & LEHMANN, C. (2001): Biological flora of Central Europe: *Calamagrostis epigejos* (L.) Roth. – *Flora* 196: 325–344. Jena.
- RUPRECHT, E., SZABÓ, A., ENYEDI, M. Z. & DENGLER, J. (2009): Steppe-like grasslands in Transylvania (Romania): characterisation and influence of management on species diversity and composition. – *Tuexenia* 29: 353–368 + 1 table. Göttingen.
- RŪSIŅA, S. (2003): Dry calcareous grassland communities (*Filipendula vulgaris*-*Helictotrichon pratense*) in western and central Latvia. – *Ann. Bot. N.S.* 3: 91–104. Rome.
- (2007): Latvijas mezofito un kserofito zālāju daudzveidība un kontaktsabiedrības (Diversity and contact communities of mesophytic and xerophytic grasslands in Latvia) [in Latvian, with English summary]. – *Latv. Vēg.* 12: 1–366. Rīga.
- (2008): Dabisko zālāju apsaimniekošana dabas daudzveidībai (Management of semi-natural grasslands for the vegetation diversity) [in Latvian]. – In: AUNIŅŠ, A. [Ed.]: *Aktuālā savvaļas sugu un biotopu apsaimniekošanas problemātika Latvijā*: 29–43. Latvijas Universitāte, Rīga.
- RUSKULE, A. (2000): Zemes lietojumveida maiņa – tās ainavu ekoloģiskie un ainavas vizuālās uztveres aspekti (Land use change – landscape ecological and landscape visual perception aspects) [in Latvian]. – Master thesis, Latvijas Universitāte, Ģeogrāfijas un Zemes zinātņu fakultāte, Rīga: 70 pp.
- SCHRAUTZER, J., JANSEN, D., BREUER, M. & NELLE, O. (2009): Succession and management of calcareous dry grasslands in the Northern Franconian Jura, Germany. – *Tuexenia* 29: 339–351 + 1 table. Göttingen.
- SCHUHMACHER, O. & DENGLER, J. (2008): Invasion von *Calamagrostis epigejos* in Sandtrockenrasen des Wendlandes – Einfluss auf Vielfalt und Struktur von Vegetation und Heuschreckenzyklen. – In: DOLNIK, C., ROMAHN, K. [Eds.]: *Trockenrasen im Wandel. Dry grasslands in a changing environment. 5. Jahrestagung der AG Trockenrasen. 1st Meeting of the Working Group on Dry Grasslands in the Nordic and Baltic Region. Thursday, the 28th to Saturday, the 30th of August 2008*: 22. Ecology-Centre, University of Kiel, Kiel. URL: http://www.edgg.org/pdf/Abstracts_Kiel_Meeting2008.pdf.
- SENDŽIKAITE, J. & PAKALNIS R. (2006): Extensive use of sown meadows – a tool for restoration of botanical diversity. – *J. Environ. Eng. Landsc. Manag.* 14: 149–158. Vilnius.
- SKUJĀNS, R. & MEŽALS, H. (1964): Augšņu pētīšana (Research of soils) [in Latvian]. – LVI, Rīga: 348 pp.
- SMART, S. M., ROBERTSON, J. C., SHIELD, E. J. & VAN DE POLL, H. M. (2003): Locating eutrophication effects across British vegetation between 1990 and 1998. – *Global Change Biol.* 9: 1763–1774. Oxford.
- SOMODI, I., VIRÁGH, K., PODANI, J. (2008): The effect of the expansion of the clonal grass *Calamagrostis epigejos* on the species turnover of a semi-arid grassland. – *Appl. Veg. Sci.* 11: 187–192, Uppsala.
- SPSS (2008): SPSS 17.0 for Windows. SPSS, Chicago.
- SÜSS, K., STORM, C., ZEHN, A. & SCHWABE, A. (2004): Succession in inland sand ecosystems: which factors determine the occurrence of the tall grass species *Calamagrostis epigejos* (L.) Roth and *Stipa capillata* L.? – *Plant Biol.* 6: 465–476. New York.
- , – & SCHWABE, A. (2010): Sukzessionslinien in basenreicher offener Sandvegetation des Binnenlandes: Ergebnisse aus Untersuchungen auf Dauerbeobachtungsflächen. – *Tuexenia* 30: 289–318. Göttingen.
- TICHY, L. (2002): JUICE, software for vegetation classification. – *J. Veg. Sci.* 13: 451–453, Länna.
- VAN DER BERG, L. J. L., TOMASSEN, H. B. M., ROELOFS, J. G. M., BOBBINK, R. (2005): Effects of nitrogen enrichment on coastal dune grassland: a mesocosm study. – *Environ. Pollut.* 138: 77–85. Dordrecht.
- VEINBERGS, I. (1994): Abavas senleja (The Old Valley of Abava) [in Latvian]. – In: Latvijas Daba. Enciklopēdija “Latvija un Latvieši”. Vol. 1: 10–11. Izdevniecība “Latvijas enciklopēdija”, Rīga.

- VELLAK, A., TUVI, E. L., REIER, Ü., KALAMEES, R., ROOSALUSTE, E., ZOBEL, M. V. & PÄRTEL, M. (2009): Past and present effectiveness of protected areas for conservation of naturally rare and anthropogenically rare plant species. – *Conserv. Biol.* 23: 750–757. Boston.
- WARD, L. K. (1990): Management of grassland – scrub mosaics. – In: HILLIER S. H., WALTON D. W. H. & WELLS D. A. [Eds.]: *Calcareous grasslands – ecology and management*. Proceedings of a joint British Ecological Society and Nature Conservancy Council symposium, 14–16 September 1987: 134–139. Bluntisham Books, Bluntisham, Huntingdon.
- WILKINSON, M. T. & HUMPHREYS, G. S. (2006): Slope aspect, slope length and slope inclination controls of shallow soils vegetated by sclerophyllous heath – links to long-term landscape evolution. – *Geomorphology* 76: 347–362, Amsterdam.
- WILLEMS, J. H. (1990): Calcareous grasslands in continental Europe. – In: HILLIER S. H., WALTON D. W. H. & WELLS D. A. (Eds.): *Calcareous grasslands – ecology and management*. Proceedings of a joint British Ecological Society and Nature Conservancy Council symposium, 14–16 September 1987: 3–10. Bluntisham Books, Bluntingham, Huntingdon.
- (2001): Problems, approaches, and results in restoration of Dutch calcareous grassland during the last 30 years. – *Restor. Ecol.* 9: 147–154. Cambridge, Mass.
- WILSON, E. J., WELLS, T. C. E. & SPARKS, T. H. (1995): Are calcareous grasslands in the UK under threat from nitrogen deposition? – an experimental determination of a critical load. – *J. Ecol.* 83: 823–832. Oxford.
- ZELENÝ, D. & CHYTRÝ, M. (2007): Environmental control of vegetation pattern in deep river valleys of the Bohemian Massif. – *Preslia* 79: 205–222. Praha.
- ZOBEL, M., OTSUS, M., LIIRA, J., MOORA, M. & MOØ, T. (2000): Is small-scale species richness limited by seed availability or microsite availability? – *Ecology* 81: 3274–3282. Washington, DC.

Solvita Rūsiņa, née Jermacāne

Faculty of Geography and Earth Sciences, University of Latvia

10 Alberta Str.

Riga, 1010, LATVIA

rusina@lu.lv

Kathrin Kiehl

Vegetationsökologie und Botanik, Fachhochschule Osnabrück

Oldenburger Landstr. 24

49090 Osnabrück, GERMANY

k.kiehl@fh-osnabrueck.de

Co-ordinating editor: Jürgen Dengler

Manuscript received: 26.12.2008; accepted: 02.04.2010

ZOBODAT - www.zobodat.at

Zoologisch-Botanische Datenbank/Zoological-Botanical Database

Digitale Literatur/Digital Literature

Zeitschrift/Journal: [Tuexenia - Mitteilungen der Floristisch-soziologischen Arbeitsgemeinschaft](#)

Jahr/Year: 2010

Band/Volume: [NS_30](#)

Autor(en)/Author(s): Rusina [RÅ«sina] Solvita, Kiehl Kathrin

Artikel/Article: [Long-term changes in species diversity in abandoned calcareous grasslands in Latvia 467-486](#)